



MAPBOOK 151

Effective:
August 3, 2025

OPERATIONS PLANNING

Transit Center Maps

Driver Maps

Left-Rights

This page intentionally left blank

Notes: Mapbook 151**Reviewed Maps and Lefts & Rights for Accuracy (No routing changes):**

Route CSM: Timepoint at Alameda de las Pulgas/Virgina removed. New westbound timepoint is at Alameda de las Pulgas/MacArthur and eastbound timepoint is at Alameda de las Pulgas/Barneson. Stop at Alameda/Virgina retained

Revised Transit Center Maps:

None

New or Revised Routing:

Route 49: Left turn from West Manor onto Palmetto (northbound) replaced with loop around Esplanade to Monterey like route 110.

Route 86: Morning terminal at Middlefield/Oak Grove (facing south on Middlefield) at Menlo-Atherton High School moved across the street to face North on Middlefield.

Other:

None

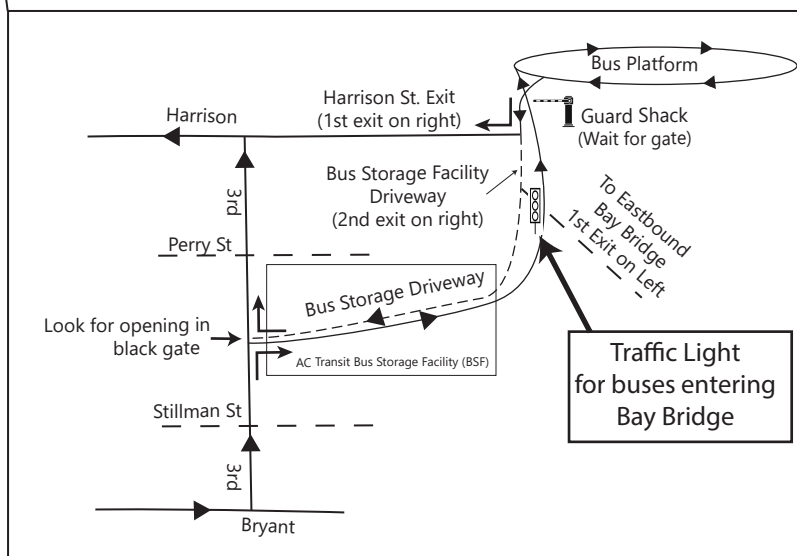
Salesforce Transit Center Bus Deck

August 4, 2024

NOTE: Drop-off and pick-up in assigned stalls.

NOTE: Please make sure the rear of your bus doesn't block other buses


SPEED LIMIT ON THE BUS DECK IS 10 MPH



LEGEND



Pedestrian Path



Parking Spaces/Lot



Terminal Stop



Non-terminal Stop

Entrance Instructions:

Enter Salesforce Transit Center Bus Storage Facility (BSF) at the Guard Shack on 3rd Street.

Drive through the BSF, speed limit is 10 MPH. Yield to backing buses. Wait at traffic light for Bay Bridge bound buses to clear.

Wait at the guard shack for the gate to rise so you may cross over to the left side to enter the Bus Deck.

Exit Instructions:

Proceed onto the ramp from the bus deck. Outbound buses have priority when crossing back to the right at the Guard Shack.

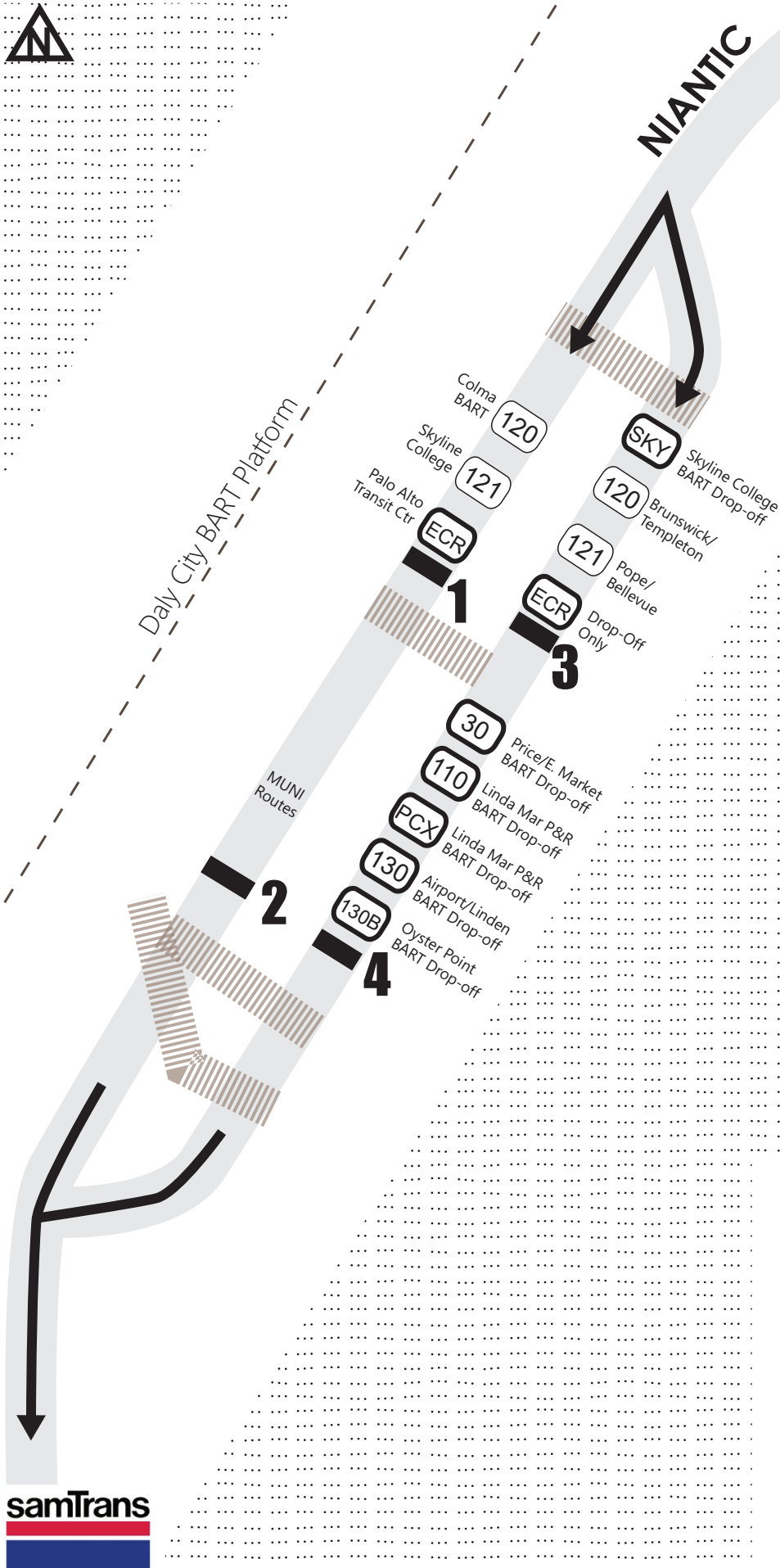
Follow signs for the Bus Storage Facility. Use the 2nd exit on the right to enter BSF. Keep right, do NOT get on the Bay Bridge (to the LEFT).

Turn right onto 3rd street at BSF gate. Left from 3rd onto Harrison.

This page intentionally left blank

Daly City BART


August 4, 2024



LEGEND



Pedestrian Path



Parking Spaces/Lot



Terminal Stop



Non-terminal Stop

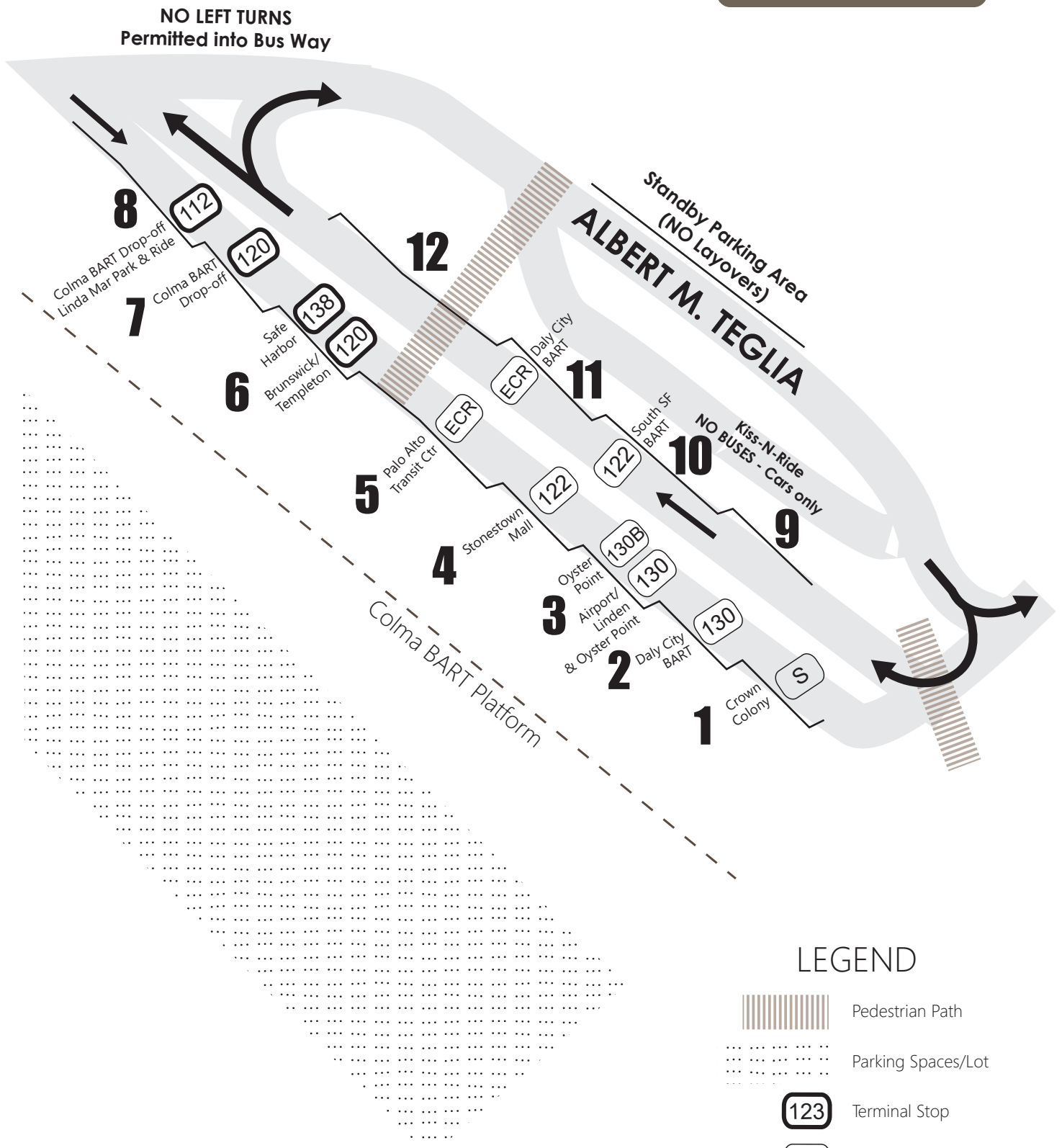


Limit Line



Colma BART

August 7, 2022



LEGEND



Pedestrian Path



Parking Spaces/Lot



Terminal Stop



Non-terminal Stop

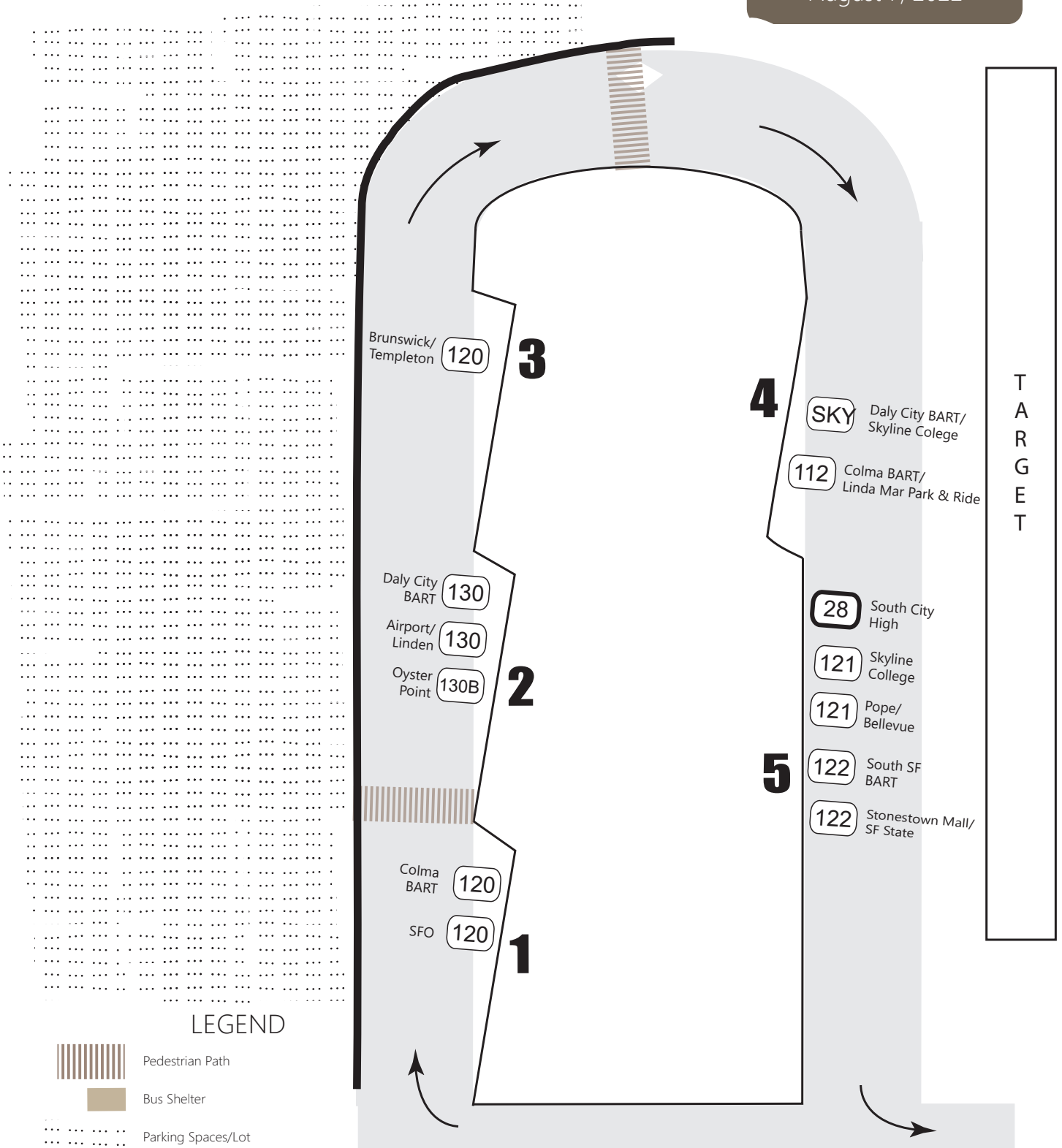


Shuttle



Serramonte Center

August 7, 2022




LEGEND



Pedestrian Path



Bus Shelter



Parking Spaces/Lot



Terminal Stop



Non-terminal Stop

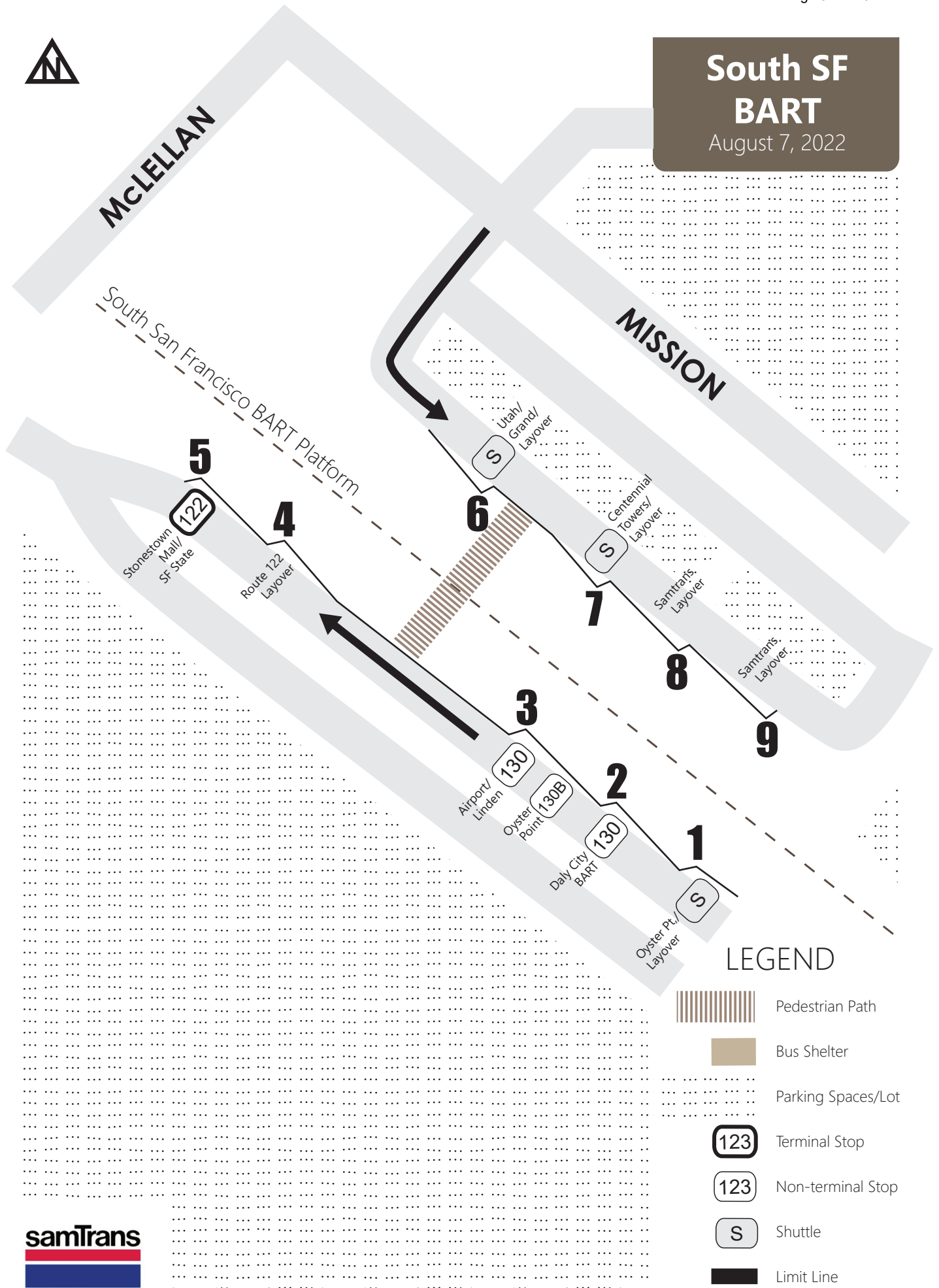


Limit Line



South SF BART

August 7, 2022





NO LEFT turns from Sneath into BART Station

SOUTHLINE



SNEATH

San Bruno BART

April 30, 2025

HUNTINGTON

1 Drop-Off/Layover
2 Drop-Off/Layover
Layovers permitted against the wall.
Do not block crosswalk.

Layovers permitted against the wall.
Do not block buses entering station.

S Bayhill

142

SFO Airtrain
Shelter Creek

40 Palmetto/Shell
San Bruno BART

ECR

Palo Alto
Transit Center

42 W. Manor/Palmetto
San Bruno BART

8

41 Niles/Cedar
San Bruno BART

EPX

East Palo Alto
San Bruno BART

5

ECR

Daly City BART

9


6

141 Airport/Linden
Skyline College

LEGEND



Pedestrian Path



Parking Spaces/Lot

123

Terminal Stop

123

Non-terminal Stop

S

Shuttle



**SAN BRUNO
BART
STATION**



SFO Airport Lower Lever

August 26, 2022

TERMINAL 2

TERMINAL 2
STOP LOCATED ON
CENTER ISLAND

NOTE:
AT THESE LOCATIONS
TRAFFIC SIGNS READ
"DO NOT ENTER"
"AUTHORIZED VEHICLES ONLY".
YOU MAY ENTER, SAMTRANS
BUSES ARE AUTHORIZED VEHICLES

TERMINAL 3

TERMINAL 1

TERMINAL 3
STOP LOCATED AT
CURB-SIDE

INTERNATIONAL
TERMINAL
COURTYARD "G"
COURTYARD "G"
STOP LOCATED CURB-SIDE

INTERNATIONAL
TERMINAL
COURTYARD "A"

Pull into either
bay as needed

TOUR BUS PARKING

BUSES
ONLY

INTERNATIONAL
TERMINAL/
McDONNELL RD
OFF-RAMP
FROM HWY 101

FROM
HIGHWAY TO
SHORT-TERM
PARKING
GARAGE
(Cars ONLY)

292 North, 397

292 South
713

NORTH LINK RD

TO McDonnell RD
(Routes 292 North, 397, ECR OWL)

TO HIGHWAY 101
(Routes 292 South and 713)

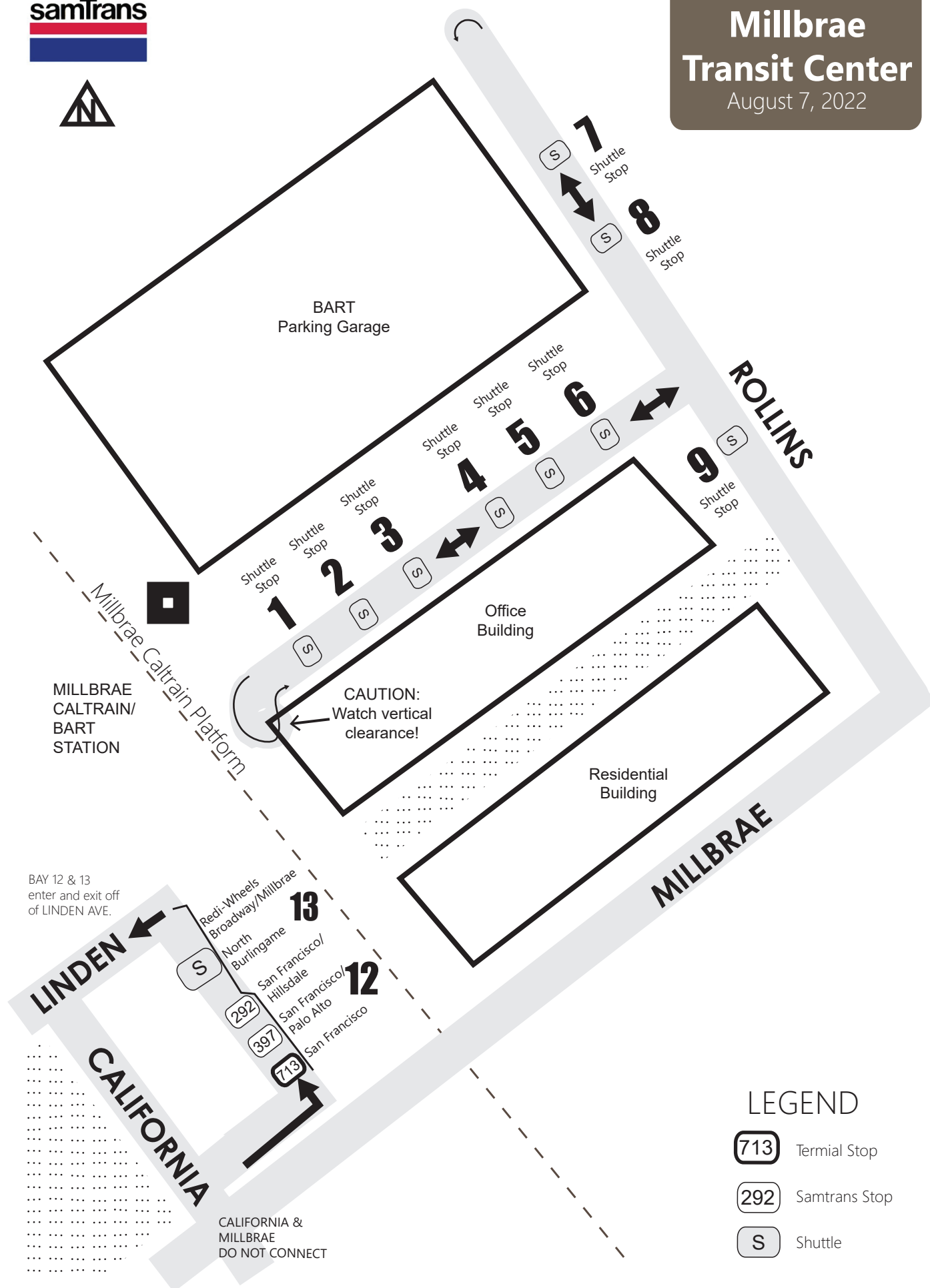
FROM HIGHWAY 101
(Routes 120, 292 North, 713)

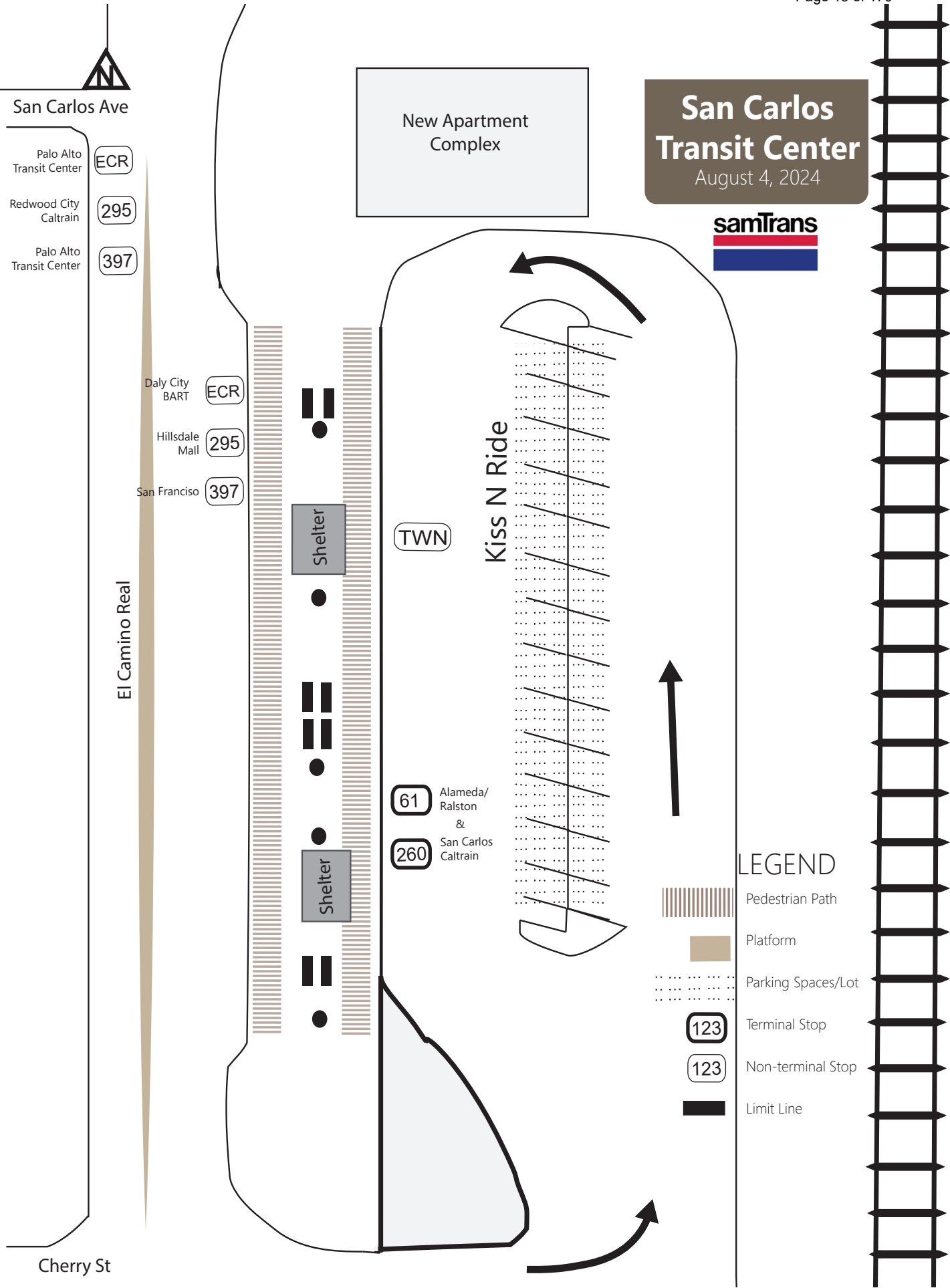
FROM McDonnell RD
(Routes 292 South, 397, ECR OWL)



Millbrae Transit Center

August 7, 2022





San Carlos Ave

Palo Alto
Transit Center

ECR

Redwood City
Caltrain

295

Palo Alto
Transit Center

397

El Camino Real

Daly City
BART

ECR

Hillsdale
Mall

295

San Francisco

397

Shelter

TWN

Kiss N Ride

61

Alameda/
Ralston
&
San Carlos
Caltrain

260

Shelter

San Carlos
Transit Center
August 4, 2024

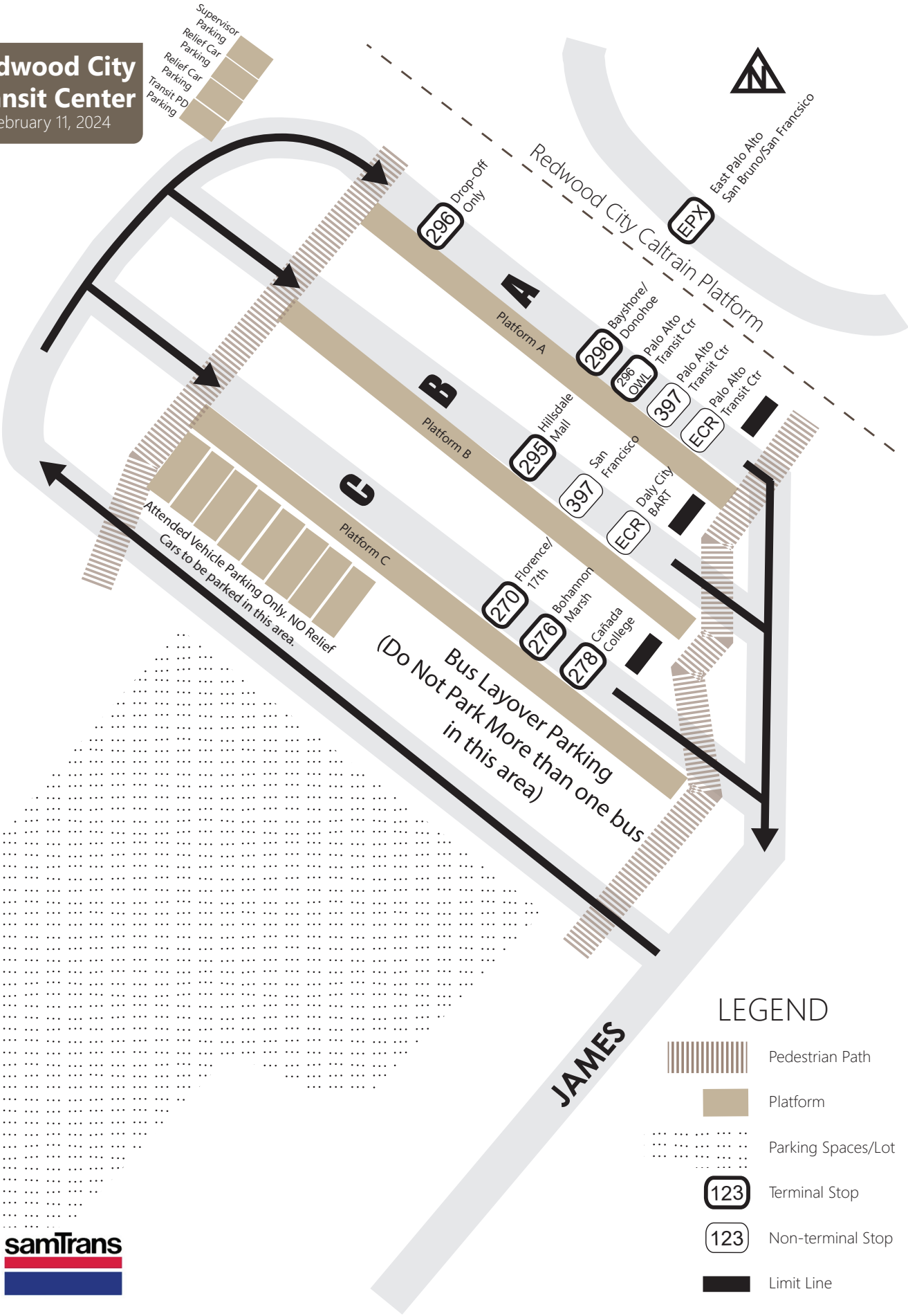


LEGEND

- Pedestrian Path
- Platform
- Parking Spaces/Lot
- Terminal Stop
- Non-terminal Stop
- Limit Line

Cherry St

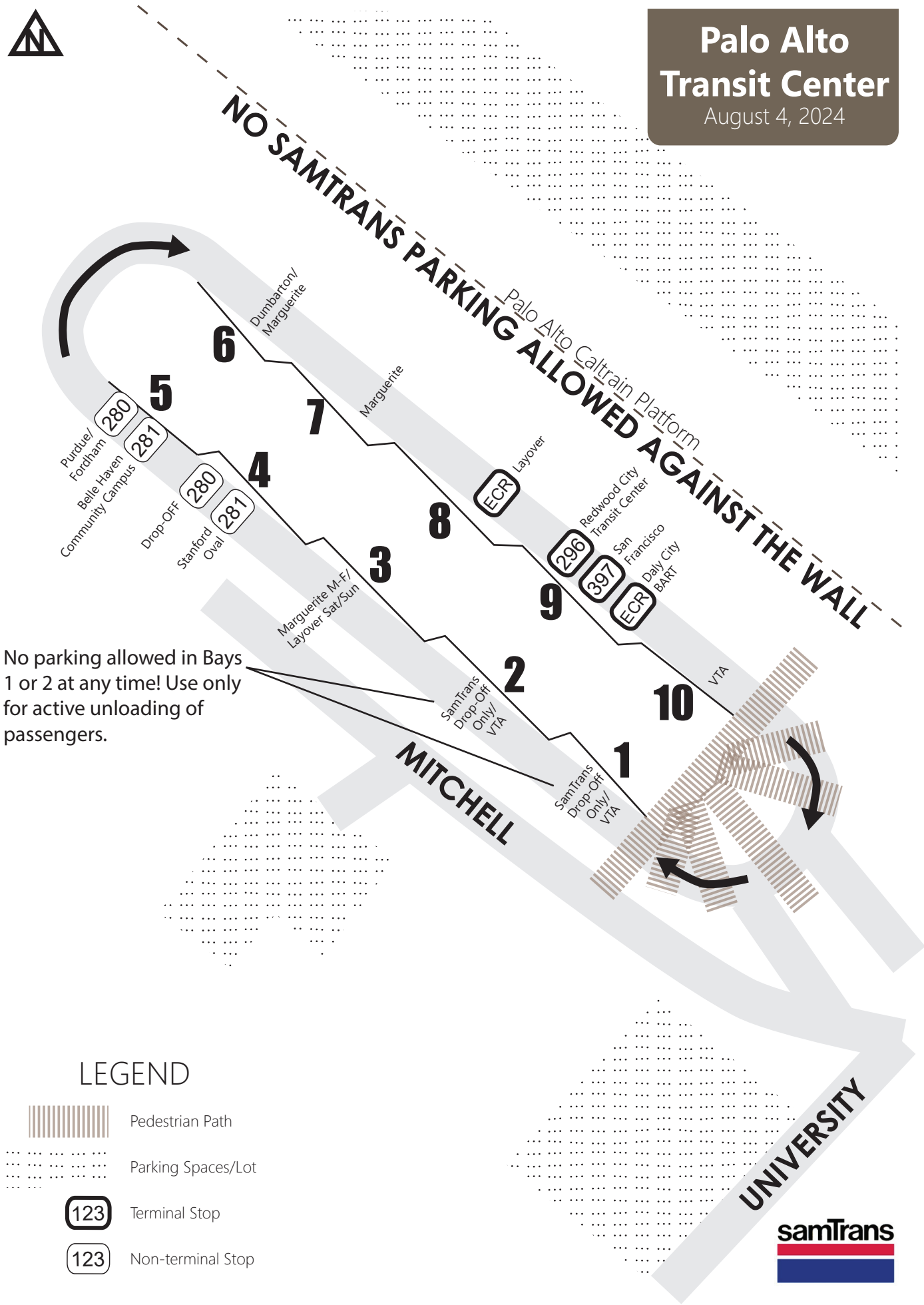
**Redwood City
Transit Center**
February 11, 2024









Palo Alto Transit Center

August 4, 2024



LEGEND

-  Pedestrian Path
-  Parking Spaces/Lot
-  Terminal Stop
-  Non-terminal Stop





ROUTE 10 CORE

N: Daly City BART

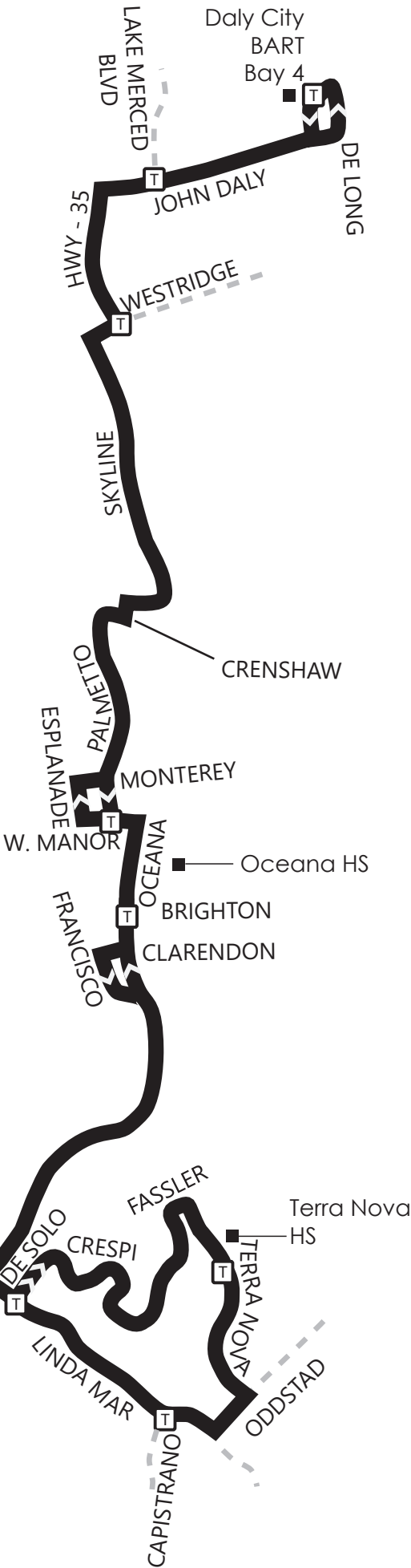
S: Linda Mar Park & Ride



Scheduled Timepoint



Core Alignment





Route 10

Current as of: August 7, 2022

Northbound

From SB Terra Nova Blvd across from Terra Nova HS:

AHEAD	Terra Nova Blvd
RIGHT	Oddstad Blvd
RIGHT	Linda Mar Blvd
RIGHT	into Linda Mar Park & Ride
LEFT	to Bus Stop
RIGHT	Linda Mar Blvd (exiting Park & Ride)
RIGHT	Highway 1
EXIT	Clarendon Rd/Oceana Blvd (Exit 505B)
AHEAD	Oceana Blvd
LEFT	West Manor Dr
RIGHT	Palmetto Ave
LEFT	Crenshaw Dr
RIGHT	Skyline Dr
RIGHT	Westridge Ave
LEFT	Skyline Blvd (Hwy 35)
RIGHT	John Daly Blvd
LEFT	De Long St
LEFT	Daly City BART Entrance
AHEAD	to Daly City BART Busway Bay 4

SOUTHBOUND

From Daly City BART Busway Bay 4:

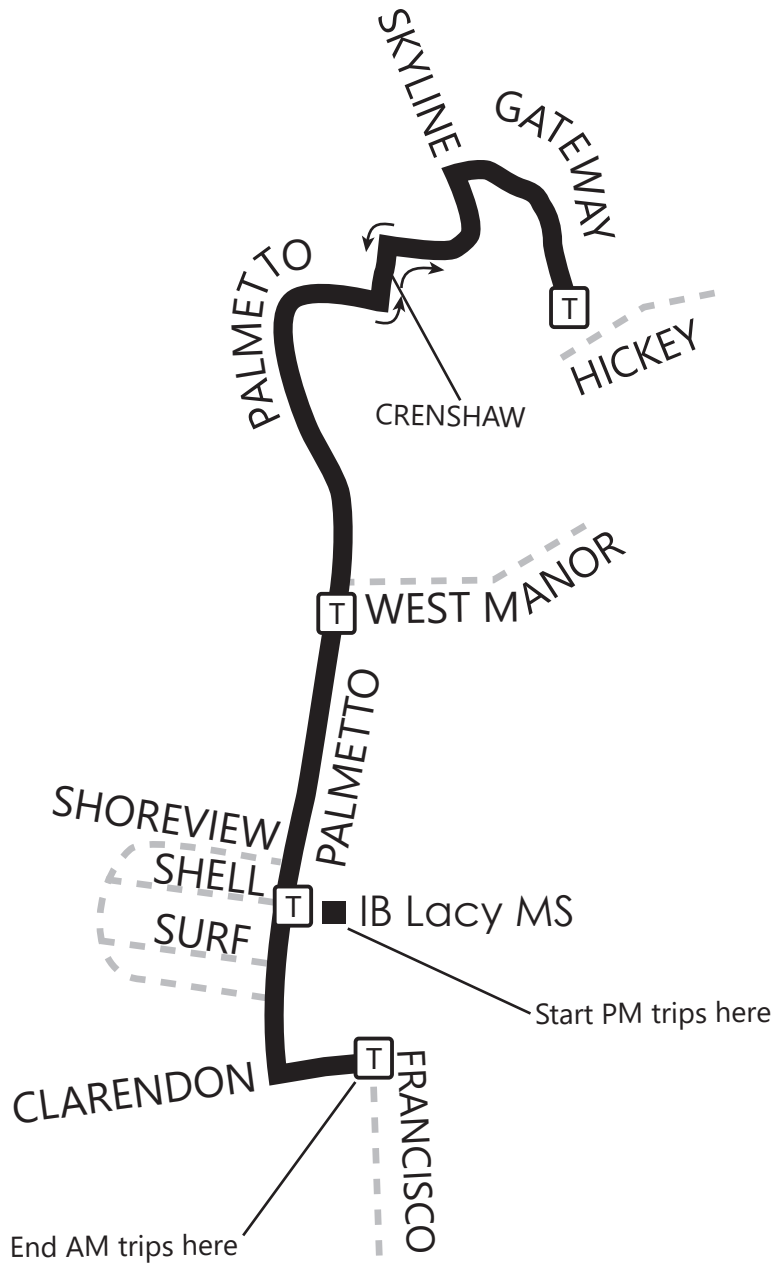
AHEAD	Daly City BART Busway
RIGHT	John Daly Blvd
LEFT	Highway 35 (Skyline Blvd)
RIGHT	Westridge Ave
LEFT	Skyline Dr
LEFT	Crenshaw Dr
RIGHT	Palmetto Ave
LEFT	West Manor Dr
RIGHT	Oceana Blvd
RIGHT	Clarendon Rd
LEFT	Francisco Blvd
LEFT	Highway 1
LEFT	Linda Mar Blvd
LEFT	De Solo Dr
RIGHT	Crespi Dr
RIGHT	Fassler Ave
RIGHT	Terra Nova Blvd
RIGHT	Oddstad Blvd
RIGHT	Linda Mar Blvd
RIGHT	Linda Mar Park & Ride


ROUTE 12

CORE

N: Gateway/Hickey

S: Clarendon/Francisco



 Scheduled Timepoint

 Core Alignment

Current as of: FEBRUARY 23, 2025



Route 12

Current as of: February 23, 2025

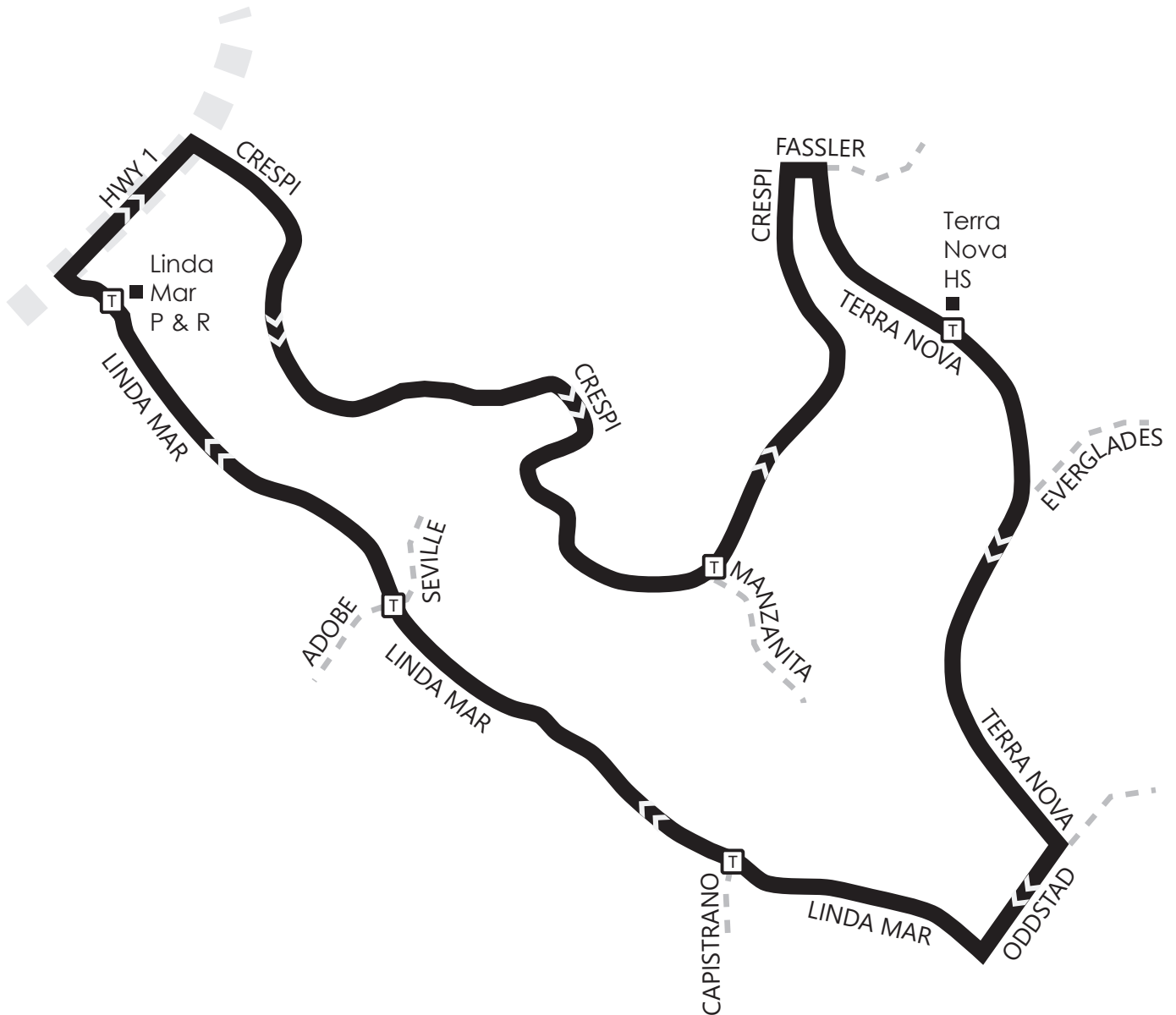
Northbound		SOUTHBOUND	
Northbound		SOUTHBOUND	
From Palmetto/Shell (IBL Middle School)		From Gateway/Hickey	
AHEAD	Palmetto Ave	AHEAD	Gateway Dr
LEFT	Crenshaw Ct	LEFT	Skyline Dr
RIGHT	Skyline Dr	LEFT	Crenshaw Ct
RIGHT	Gateway Dr	RIGHT	Palmetto Ave
AHEAD	To terminal at Gateway/Hickey	LEFT	Clarendon Ave
		AHEAD	To Terminal at Clarendon/Francisco



ROUTE 14

CORE

C: Linda Mar Park & Ride



Scheduled Timepoint



Core Alignment

Current as of: AUGUST 10, 2014



Route 14

Current as of: August 7, 2022

Clockwise

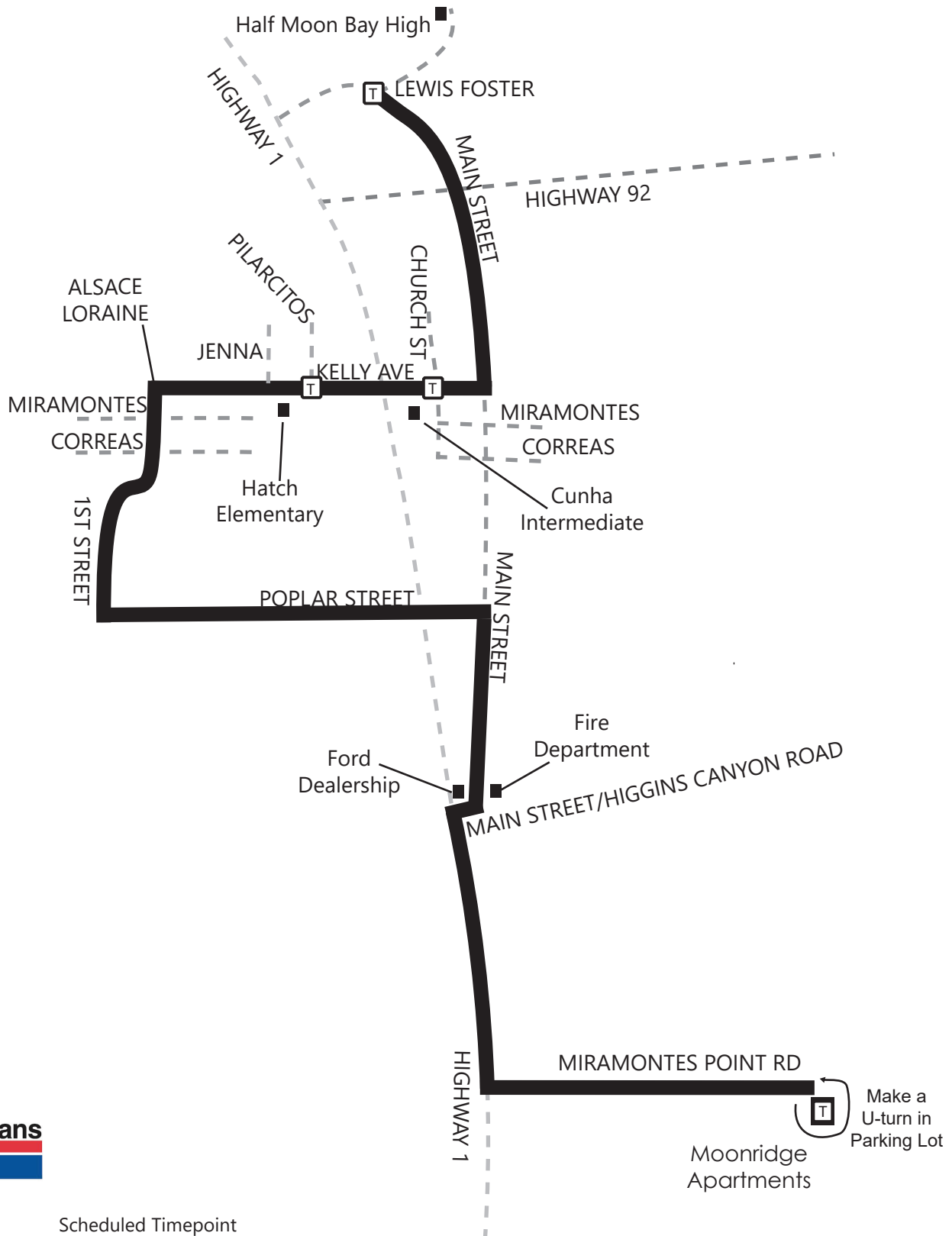
From Terra Nova HS

AHEAD	Terra Nova Blvd
RIGHT	Oddstad Blvd
RIGHT	Linda Mar Blvd
RIGHT	into Linda Mar Park & Ride to terminal
RIGHT	Linda Mar Blvd
RIGHT	Higway 1
RIGHT	Crespi Dr
RIGHT	Fassler Ave
RIGHT	Terra Nova Blvd



ROUTE 15

Miramontes to Half Moon Bay



Scheduled Timepoint

Core Alignment



Route 15

Current as of: August 6, 2023

Northbound

From Moonridge Apartments

LEFT	Miramontes Point
RIGHT	Cabrillo Hwy (Highway 1)
RIGHT	Main St (At Higgens Canyon Road))
LEFT	Poplar St
RIGHT	1st St
Slight Right	onto Alsace Loraine (from 1st)
RIGHT	Kelly Ave
LEFT	Main St

SOUTHBOUND

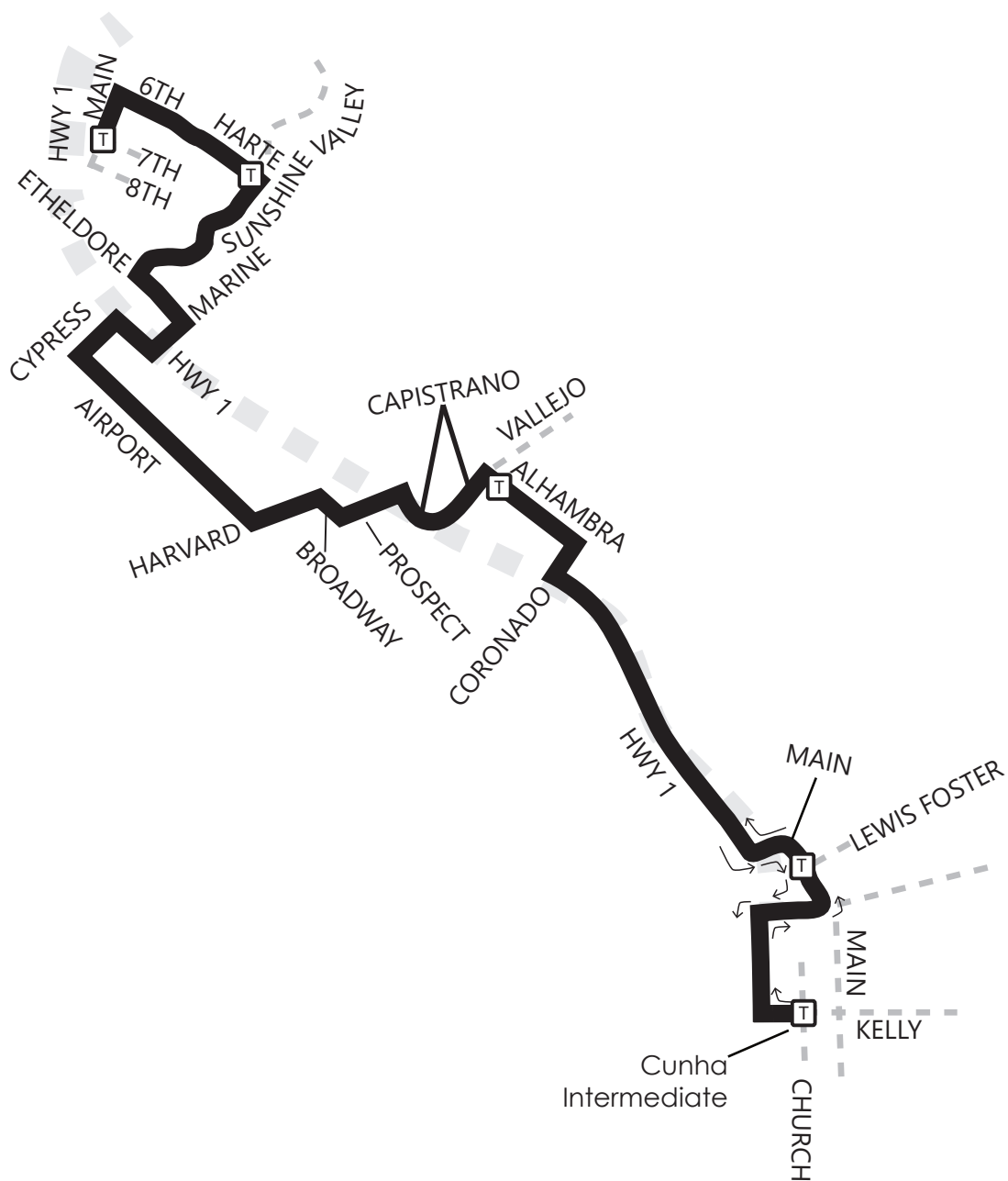
From SB Main St at Lews Foster

AHEAD	Main St
RIGHT	Kelly Ave
LEFT	Alsace Loraine
Slight right	onto 1st (from Alsace Loraine)
LEFT	Poplar
RIGHT	Main St
LEFT	Cabrillo Hwy (Highway 1)
LEFT	Miramontes Point
RIGHT	Into Moonridge Apartments



ROUTE 18

Montara to Half Moon Bay



Scheduled Timepoint



Core Alignment



Route 18

Current as of: August 7, 2022

Northbound

From Kelly Ave/Church St.

AHEAD	Kelly Ave
RIGHT	Cabrillo Hwy (Highway 1)
RIGHT	Highway 92
LEFT	Main Street (Half Moon Bay)
RIGHT	Cabrillo Hwy (Highway 1)
RIGHT	Coronado St
LEFT	Ave Alhambra
LEFT	Capistrano Rd
LEFT	Prospect Way
RIGHT	Broadway
LEFT	Harvard Ave
RIGHT	Airport St
RIGHT	Cypress Ave
RIGHT	Cabrillo Hwy (Highway 1)
LEFT	Marine Blvd
LEFT	Etheldore St
RIGHT	Sunshine Valley Rd
LEFT	Harte
LEFT	Main (Montara)

SOUTHBOUND

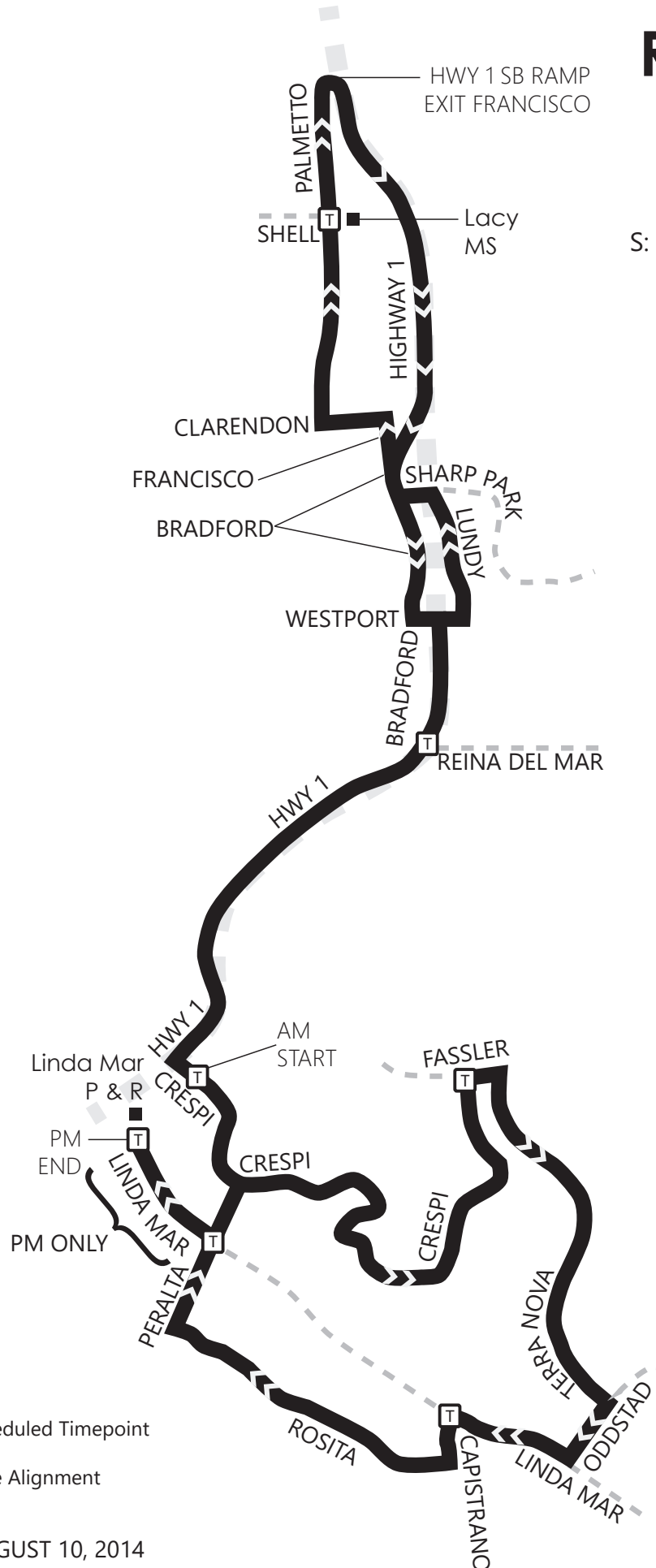
From NB Main St FS and 7th St (Montara)

AHEAD	Main St (Montara)
RIGHT	6th St
AHEAD	Harte St
RIGHT	Sunshine Valley Rd
LEFT	Etheldore St
RIGHT	Marine Blvd
RIGHT	Cabrillo Hwy (Highway 1)
LEFT	Cypress Ave
LEFT	Airport St
LEFT	Harvard Ave
RIGHT	Broadway
LEFT	Prospect Way
RIGHT	Capistrano Rd
RIGHT	Ave Alhambra
RIGHT	Coronado St
LEFT	Cabrillo Hwy (Highway 1)
LEFT	Main St (Half Moon Bay)
RIGHT	Highway 92
LEFT	Cabrillo Hwy (Highway 1)
LEFT	Kelly Ave



ROUTE 19 CORE

N: IBL School
S: Linda Mar Park & Ride



Scheduled Timepoint



Core Alignment

Current as of: AUGUST 10, 2014



Route 19

Current as of: August 7, 2022

Northbound

From terminal on EB Crespi Dr & Highway 1	
AHEAD	Crespi Dr
RIGHT	Fassler Ave
RIGHT	Terra Nova Blvd
RIGHT	Oddstad Blvd
RIGHT	Linda Mar Blvd
LEFT	Capistrano Dr
RIGHT	Rosita Rd
RIGHT	Peralta Rd
LEFT	Crespi Dr
RIGHT	Highway 1
RIGHT	Westport Dr (before Bus Shelter)
LEFT	Lundy Way
LEFT	Sharp Park Rd
RIGHT	Francisco Blvd
LEFT	Clarendon Ave
RIGHT	Palmetto Ave
AHEAD	to terminal on NB Palmetto NS Shell (Lacy M.S.)

SOUTHBOUND

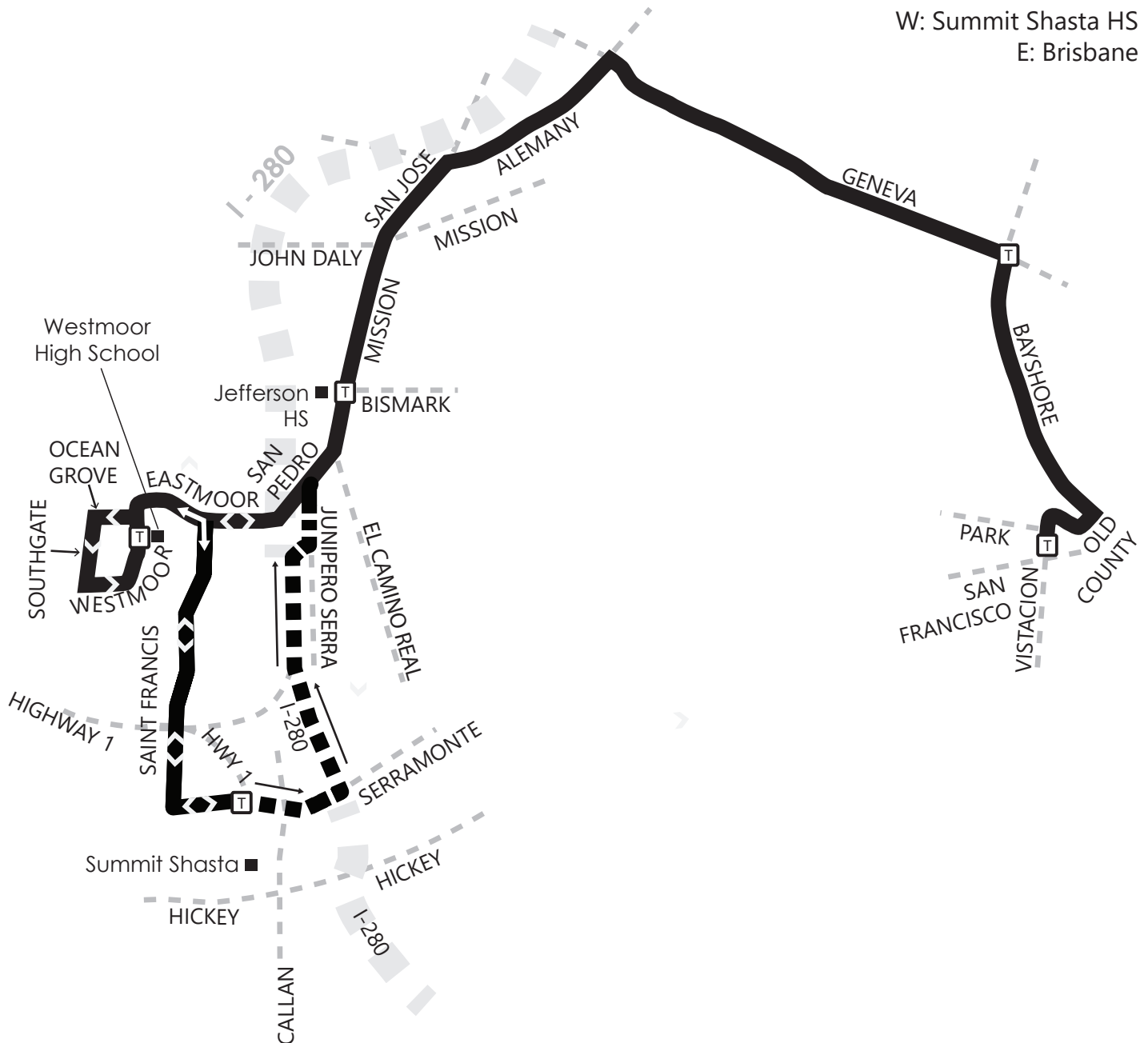
From terminal on NB Palmetto Ave NS Shell St (Lacy M.S.)	
AHEAD	Palmetto Ave
RIGHT	Southbound Highway 1 On-Ramp
EXIT	Sharp Park (Exit 505)
LEFT	Bradword Wy (towards Fairway Dr)
LEFT	Westport Dr
RIGHT	Highway 1
LEFT	Crespi Dr
RIGHT	Fassler Ave
RIGHT	Terra Nova Blvd
RIGHT	Oddstad Blvd
RIGHT	Linda Mar Blvd
LEFT	Capistrano Dr
RIGHT	Rosita Rd
RIGHT	Peralta Rd
LEFT	Linda Mar Blvd
RIGHT	Linda Mar Park n Ride Terminal



ROUTE 24

CORE & Deviation 1

W: Summit Shasta HS
E: Brisbane



Scheduled Timepoint



Core Alignment
Deviation 1

Current as of: AUGUST 7, 2022



Route 24

Current as of: August 7, 2022

EASTBOUND

From terminal at Serramonte & Highway 1:

AHEAD	Serramonte Blvd
RIGHT	St. Francis Blvd
LEFT	Eastmoor Ave
RIGHT	Ocean Grove Ave
LEFT	Southgate Ave
LEFT	Westmoor Ave
Keep RIGHT	onto Eastmoor Ave
AHEAD	San Pedro Ave
LEFT	Mission St
Keep LEFT	San Jose Ave
RIGHT	Alemany Blvd
RIGHT	Geneva Ave
RIGHT	Bayshore Blvd
RIGHT	Old County Rd
AHEAD	to terminal at Old County Rd NS San Francisco

WESTBOUND

From terminal NB Old County Rd FS San Francisco Rd:

AHEAD	Old County Rd
LEFT	Bayshore Blvd
LEFT	Geneva Ave
LEFT	Alemany Blvd
LEFT	San Jose Ave
AHEAD	Mission St
RIGHT	San Pedro Ave
AHEAD	Eastmoor Ave
RIGHT	Ocean Grove Ave
LEFT	Southgate Ave
LEFT	Westmoor Ave
AHEAD	Eastmoor Ave
RIGHT	St. Francis
LEFT	Serramonte

EASTBOUND (Deviation 1)

From terminal at Westmoor/Baldwin

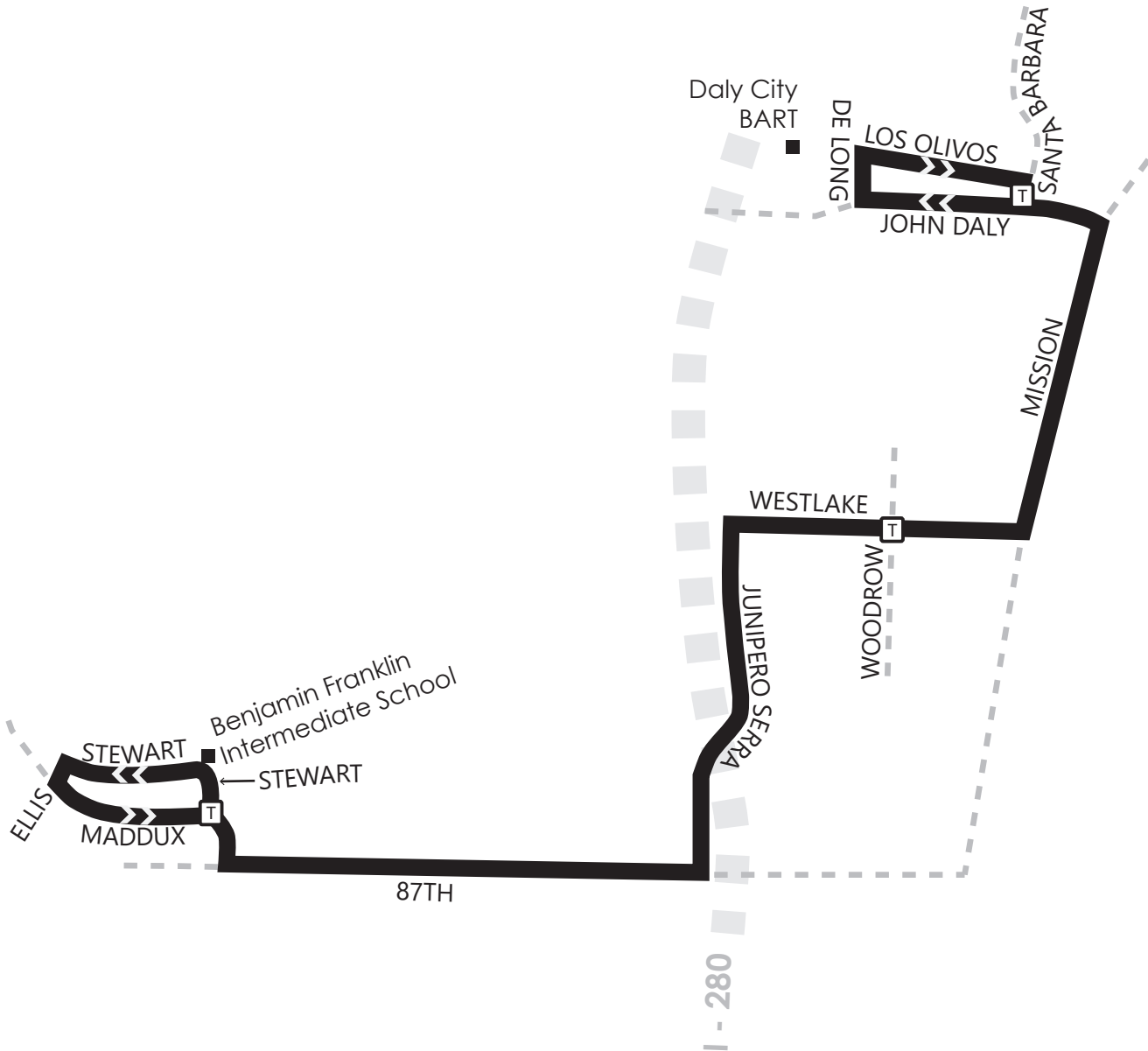
AHEAD	Westmoor Ave
Keep RIGHT	onto Eastmoor Ave
RIGHT	St. Francis Blvd
LEFT	Serramonte Blvd
LEFT	I-280 Ramp
Keep RIGHT	to Exit Junipero Serra Ave
LEFT	Junipero Serra
RIGHT	San Pedro Ave
LEFT	Mission St
Keep LEFT	San Jose Ave
RIGHT	Alemany Blvd
RIGHT	Geneva Ave
RIGHT	Bayshore Blvd
RIGHT	Old County Rd
AHEAD	to terminal at Old County Rd NS San Francisco



ROUTE 25

CORE

E: Los Olivos/Santa Barbara
W: Ben Franklin School



Scheduled Timepoint



Core Alignment

Current as of: AUGUST 10, 2014



Route 25

Current as of: August 7, 2022

Eastbound

From terminal on WB Stewart Ave FS Maddux Dr:

AHEAD	Stewart Ave
LEFT	Ellis Dr
LEFT	Maddux Dr
LEFT	87th St
LEFT	Junipero Serra Blvd
RIGHT	Westlake Ave
LEFT	Mission St
LEFT	John Daly Ave
RIGHT	De Long St
RIGHT	Los Olivos Ave
AHEAD	to EB Los Olivios NS Santa Barbara Terminal

Westbound

From terminal at EB Los Olivos NS San Diego:

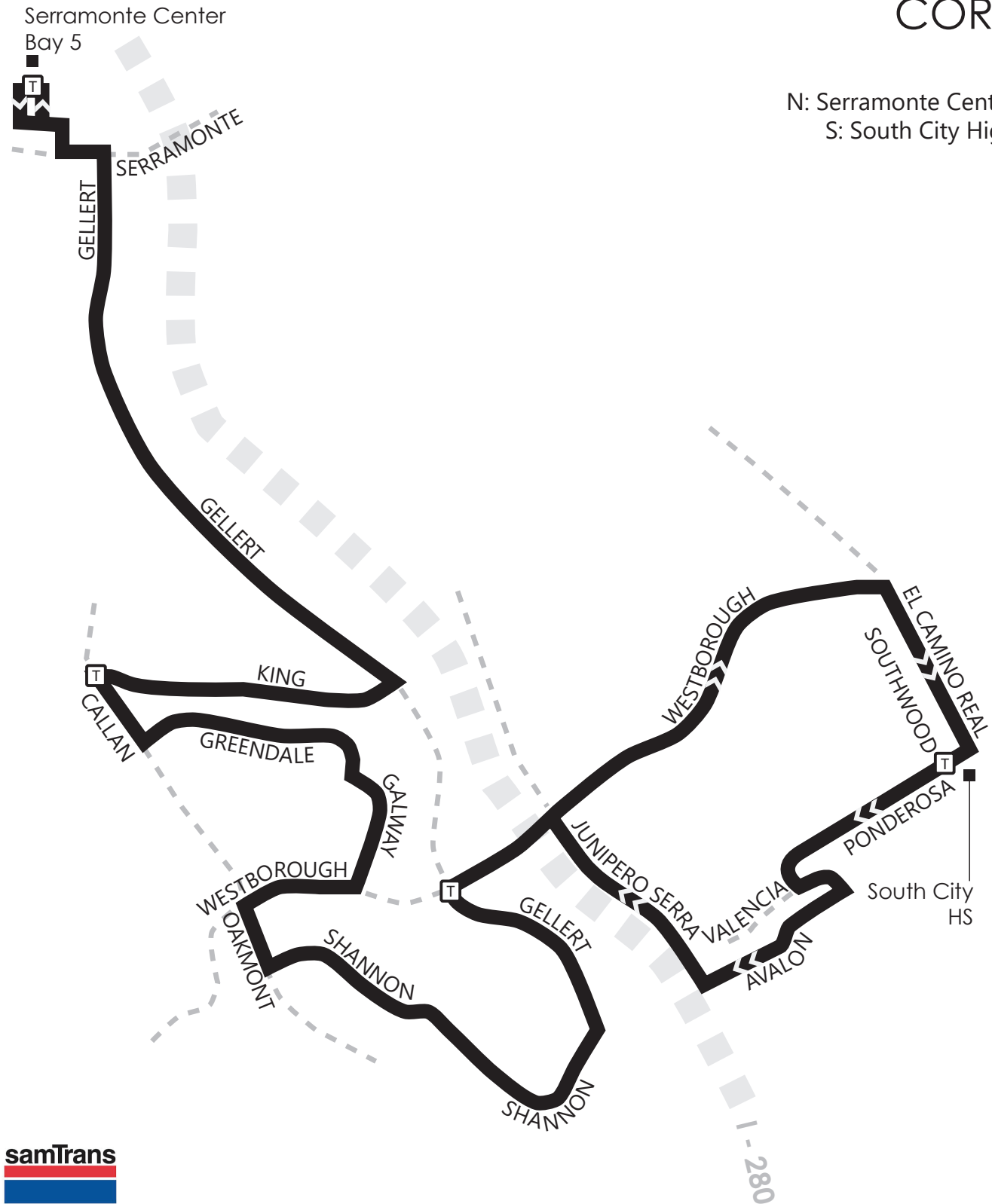
AHEAD	Los Olivos Ave
RIGHT	Santa Barbara Ave
LEFT	John Daly Blvd
RIGHT	Mission St
RIGHT	Westlake Ave
LEFT	Junipero Serra Blvd
RIGHT	87th St
RIGHT	Maddux Dr
RIGHT	Stewart Ave
AHEAD	to terminal on WB Stewart Ave FS Maddux Dr



ROUTE 28

CORE

N: Serramonte Center
S: South City High



Scheduled Timepoint



Core Alignment

Current as of: January 21, 2018



Route 28

Current as of: January 21, 2018

Northbound

From terminal on WB Ponderosa NS Southwood:

AHEAD	Ponderosa Rd
LEFT	Valencia Dr
RIGHT	Avalon Dr
RIGHT	Junipero Serra Blvd
LEFT	Westborough Blvd
LEFT	Gellert Blvd
RIGHT	Shannon Dr
RIGHT	Oakmont Dr
RIGHT	Westborough Blvd
LEFT	Galway Dr
RIGHT	Greendale Dr
RIGHT	Callan Blvd
RIGHT	King Dr
LEFT	Gellert Blvd
LEFT	Serramonte Blvd
RIGHT	Serramonte Center Entrance
LEFT	Mall Roadway
RIGHT	into Serramonte Transit Center Bay 5 terminal

SOUTHBOUND

From terminal at Serramonte Center Transit Ctr Bay 5:

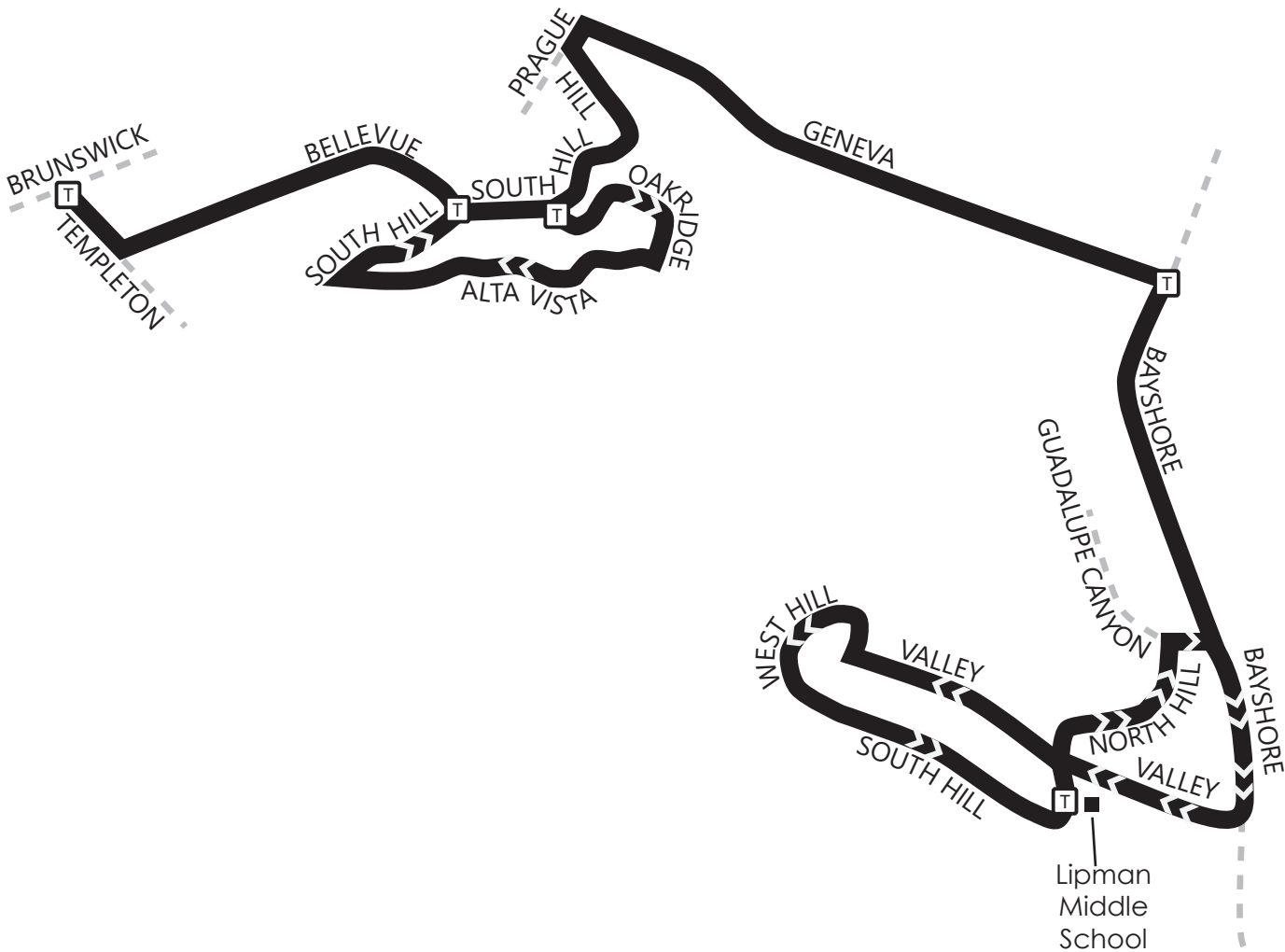
LEFT	mall roadway toward Serramonte Blvd
RIGHT	toward Serramonte Blvd Exit
LEFT	Serramonte Blvd
RIGHT	Gellert Blvd
RIGHT	King Dr
LEFT	Callan Blvd
LEFT	Greendale Dr (1st intersection)
LEFT	Galway Dr
RIGHT	Westborough Blvd
LEFT	Oakmont Dr
LEFT	Shannon Dr
LEFT	Gellert Blvd
RIGHT	Westborough Blvd
RIGHT	El Camino Real
RIGHT	Ponderosa Rd
AHEAD	to terminal on Ponderosa NS Southwood



ROUTE 29

CORE

E: Lipman School
W: Templeton/Brunswick



Scheduled Timepoint



Core Alignment

Current as of: AUGUST 7, 2022



Route 29

Current as of: August 7, 2022

EASTBOUND

From terminal on SB Templeton Ave FS Brunswick St:

AHEAD	Templeton Ave
LEFT	Bellevue Ave
LEFT	South Hill Blvd
RIGHT	Oakridge Dr
RIGHT	Alta Vista Way
RIGHT	South Hill Blvd
RIGHT	Prague St
RIGHT	Geneva Ave
RIGHT	Bayshore Blvd
RIGHT	Valley Dr
RIGHT	West Hill Dr
AHEAD	South Hill Dr (West Hill turns into South Hill)
AHEAD	to terminal on EB S Hill NS Valley Dr
	(Rear Entrance to Lipman M.S.)

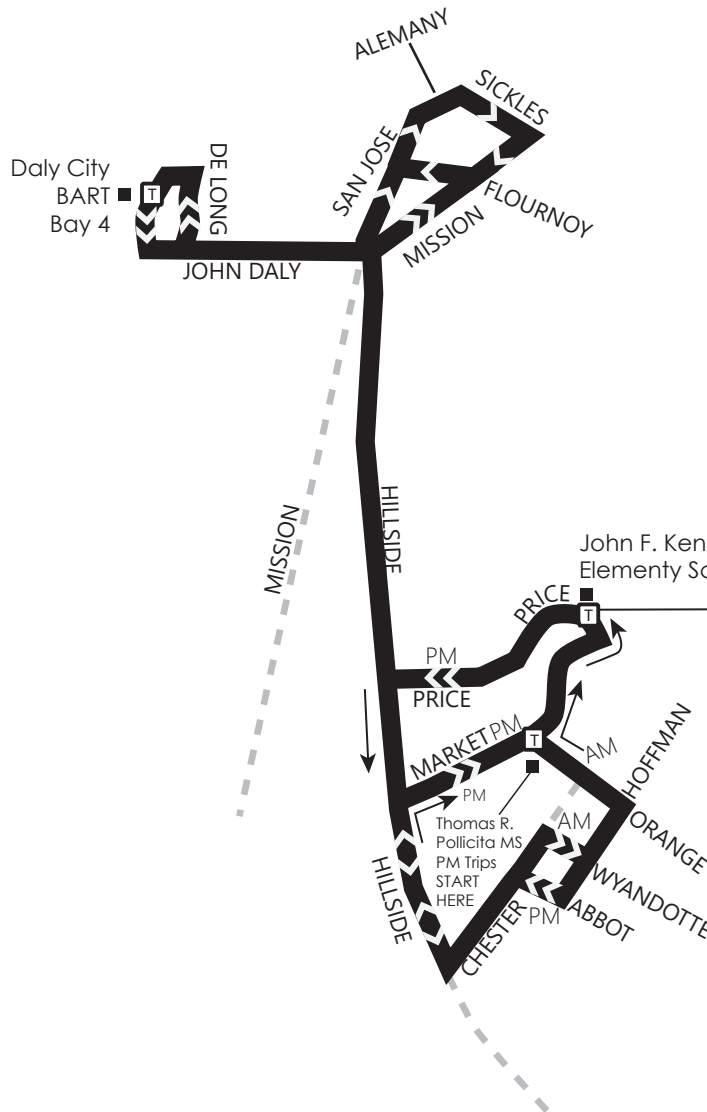
WESTBOUND

From terminal on WB S Hill NS Valley(Rear Entrance to Lipam M

AHEAD	South Hill Dr
AHEAD	North Hill Dri
RIGHT	Guadalupe Canyon Pkwy
LEFT	Bayshore Blvd
LEFT	Geneva Ave
LEFT	Prague St
LEFT	South Hill Blvd
LEFT	Oakridge Dr
RIGHT	Alta Vista Wy
RIGHT	South Hill Blvd
LEFT	Bellevue Ave
RIGHT	Templeton Ave
AHEAD	to terminal on NB Templeton NS Brunswick



ROUTE 30 CORE



N: Daly City BART
S: Price/East Market

NOTE:
All trips serve Pollicita MS
before JFK Elementry



Scheduled Timepoint



Core Alignment



Route 30

Current as of: August 7, 2022

Northbound

From Orange St at Market facing South:

AHEAD	Orange St
RIGHT	Hoffman St
RIGHT	Abbot Ave
LEFT	Chester St
RIGHT	Hillside Blvd
Right	E Market St
AHEAD	E Market St
LEFT	Price St
RIGHT	Hillside Blvd.
RIGHT	Mission St
LEFT	Flourney St
LEFT	San Jose Ave
RIGHT	John Daly Blvd
RIGHT	De Long St
LEFT	Daly City BART Busway
AHEAD	to Bay 4 terminal

SOUTHBOUND

From Daly City BART Bay 4 Terminal:

LEFT	John Daly Blvd
LEFT	Mission St
Keep LEFT	San Jose Ave
RIGHT	Alemanly Blvd
RIGHT	Sickles Ave
RIGHT	Mission St
RIGHT	Flourney St
LEFT	San Jose Ave
LEFT	Hillside Blvd
LEFT	Chester St
RIGHT	Wyandotte Ave
LEFT	Hoffman St
LEFT	Orange St
RIGHT	Market St
LEFT	Price St



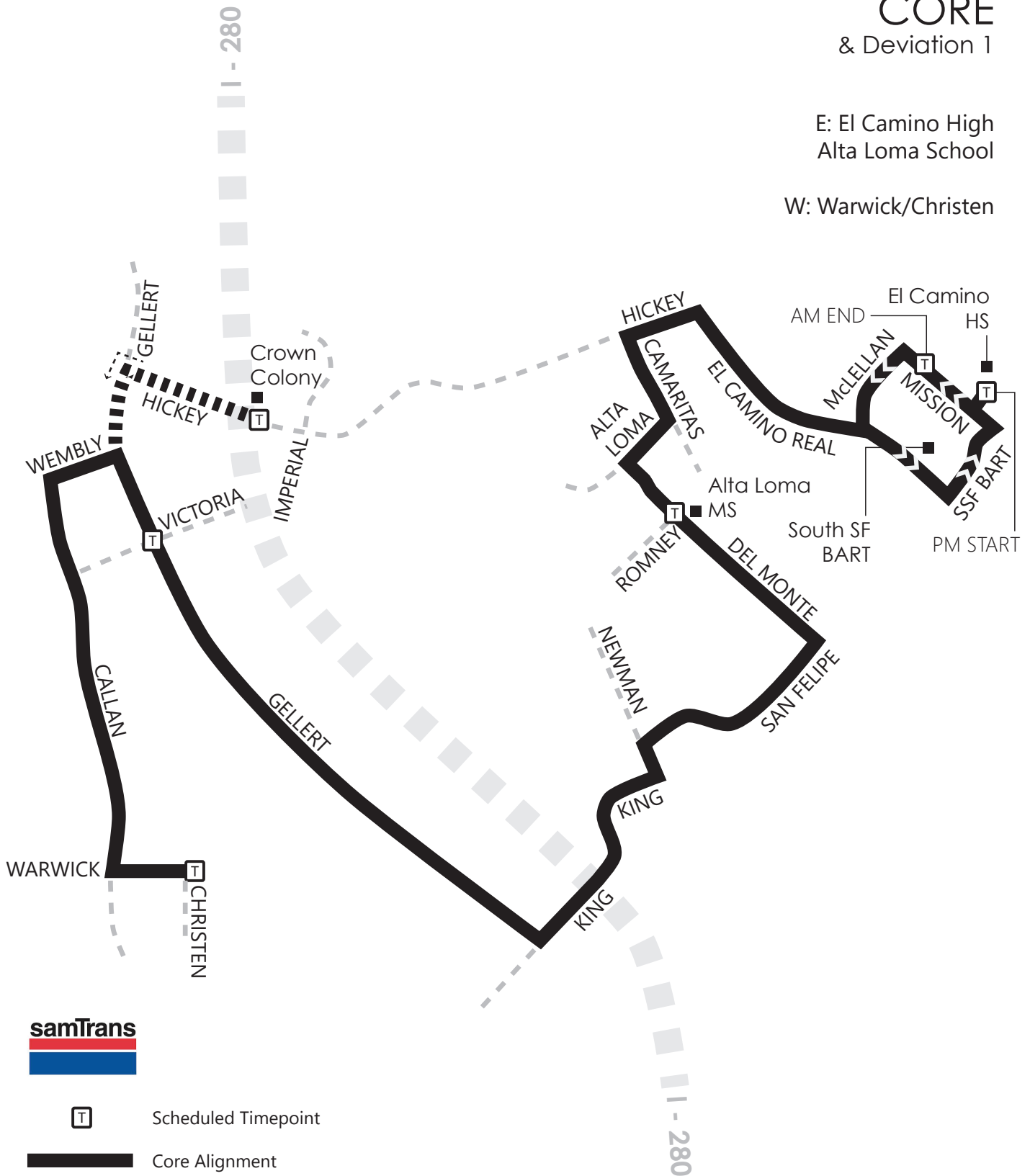
ROUTE 35

CORE

& Deviation 1

E: El Camino High
Alta Loma School

W: Warwick/Christen



Scheduled Timepoint



Core Alignment



Deviation 1



Route 35

Current as of: August 10, 2014

EASTBOUND

From terminal on WB Warwick St NS Christen Ave:

AHEAD	Warwick St
RIGHT	Callan Blvd
RIGHT	Wembly Dr
RIGHT	Gellert Blvd
LEFT	King Dr
LEFT	Newman Dr
RIGHT	San Felipe Ave
LEFT	Del Monte Ave
RIGHT	Alta Loma Dr
LEFT	Camaritas Ave
RIGHT	Hickey Blvd
RIGHT	El Camino Real
LEFT	BART (after parking garage)
KEEP RIGHT	BART driveway
LEFT	Mission Rd
AHEAD	to terminal on WB Mission Rd FS Evergreen Av (El Camino High School)

WESTBOUND

From terminal on WB Evergreen Ave NS Mission Rd

AHEAD	Evergreen Ave
RIGHT	Mission Rd
LEFT	McLellan Dr
RIGHT	El Camino Real
LEFT	Hickey Blvd
LEFT	Camaritas
RIGHT	Alta Loma Dr
LEFT	Del Monte Ave
RIGHT	San Felipe Ave
LEFT	Newman Dr
RIGHT	King Dr
RIGHT	Gellert Blvd
LEFT	Wembly Dr
LEFT	Callan Blvd
LEFT	Warwick St
AHEAD	to terminal on EB Warwick FS Christen

EASTBOUND (Deviation 1)

From terminal on WB Hickey St @ Crown Colony:

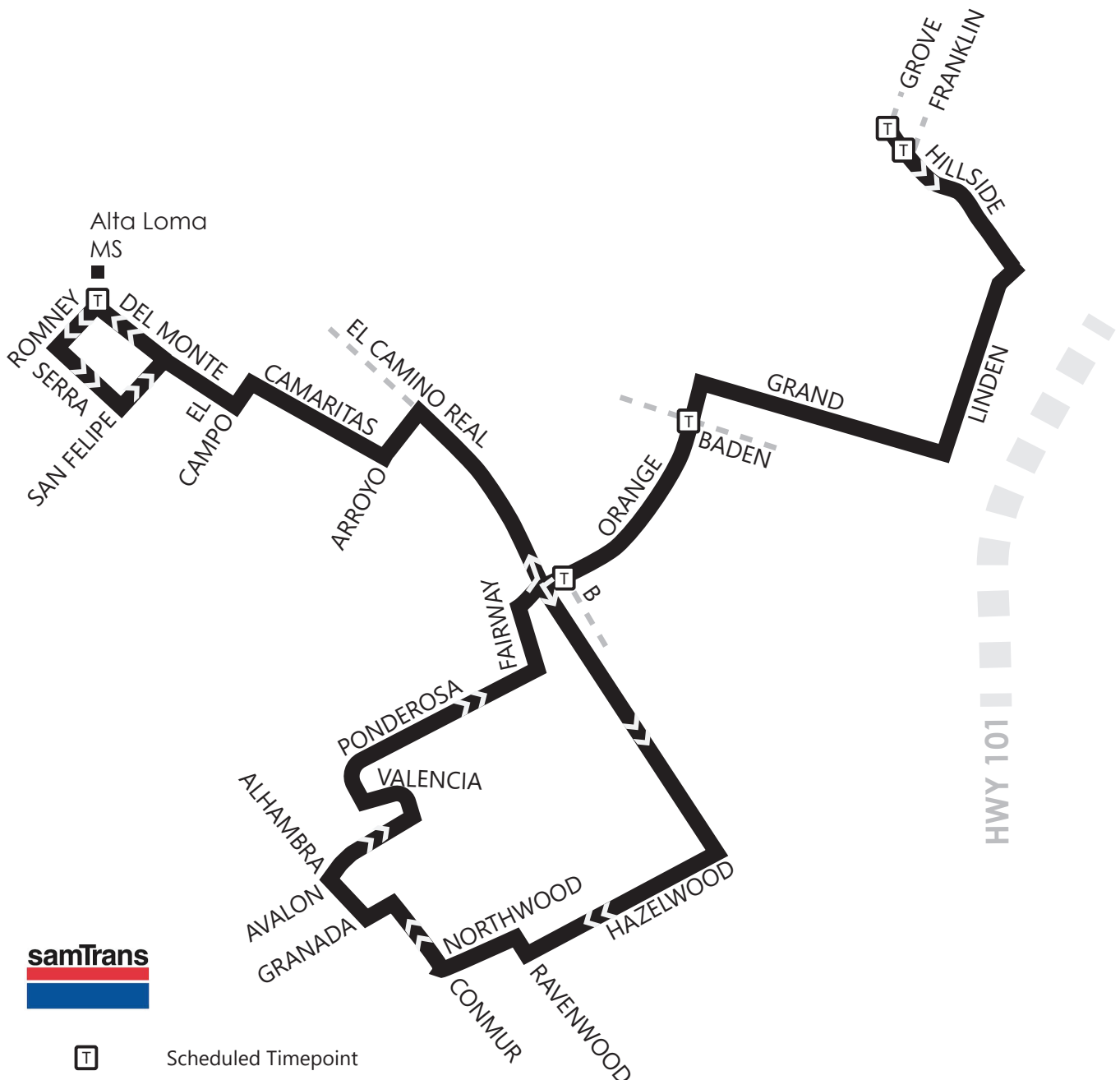
AHEAD	Hickey Blvd
LEFT	Gellert Blvd
LEFT	King Dr
LEFT	Newman Dr
RIGHT	San Felipe Ave
LEFT	Del Monte Ave
RIGHT	Alta Loma Dr
LEFT	Camaritas Ave
RIGHT	Hickey Blvd
RIGHT	El Camino Real
LEFT	BART (after parking garage)
KEEP RIGHT	BART driveway
LEFT	Mission Rd
AHEAD	to terminal on WB Mission Rd FS Evergreen Av (El Camino High School)



ROUTE 37

CORE

E: Hillside/Grove
W: Alta Loma School



Scheduled Timepoint



Core Alignment

Current as of: AUGUST 7, 2022



Route 37

Current as of: August 7, 2022

EASTBOUND

From Del Monte Ave NS Romney Terminal

LEFT	Romney Ave
LEFT	Serra Dr
LEFT	San Felipe Ave
RIGHT	Del Monte Ave
LEFT	El Campo Dr
RIGHT	Camaritas Ave
LEFT	Arroyo Ave
RIGHT	El Camino Real
RIGHT	Hazelwood Dr
RIGHT	Ravenwood Dr
LEFT	Northwood Dr
RIGHT	Conmur St
LEFT	Granada Dr
RIGHT	Alhambra
RIGHT	Avalon Dr
LEFT	Valencia Dr
RIGHT	Ponderosa Rd
LEFT	Fairway Dr
RIGHT	Orange Ave
RIGHT	Grand Ave
LEFT	Linden Ave
LEFT	Hillside Blvd to NS Grove Terminal

WESTBOUND

From SB Hillside Blvd NS Franklin Ave Terminal

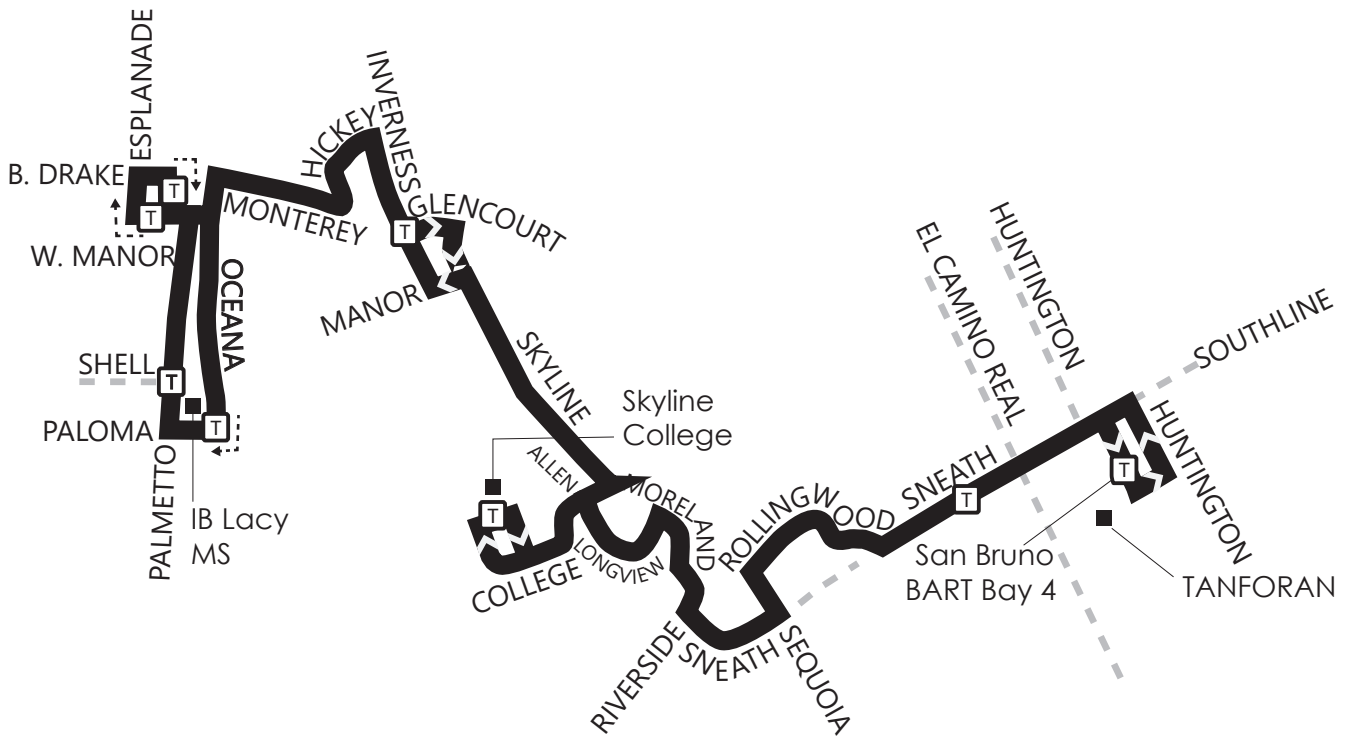
AHEAD	Hillside Blvd
RIGHT	Linden Ave
RIGHT	Grand Ave
LEFT	Orange Ave
LEFT	El Camino Real
RIGHT	Hazelwood Dr
RIGHT	Ravenwood Dr
LEFT	Northwood Dr
RIGHT	Conmur St
LEFT	Granada Dr
RIGHT	Alhambra
RIGHT	Avalon Dr
LEFT	Valencia Dr
RIGHT	Ponderosa Rd
LEFT	Fairway Dr
RIGHT	West Orange Ave
LEFT	El Camino Real
LEFT	Arroyo Dr
RIGHT	Camaritas Ave
LEFT	El Campo Dr
RIGHT	Del Monte Ave to NS Romney Ave Terminal



ROUTE 40

CORE

E: San Bruno BART
W: Manor/Palmetto



Scheduled Timepoint



Core Alignment

Route 40

Current as of: April 30, 2025

EASTBOUND

From Terminal at SB Oceana Blvd NS Paloma Ave

RIGHT	Paloma Ave
RIGHT	Palmetto Ave
LEFT	West Manor Dr
RIGHT	Esplanade Ave
RIGHT	Bill Drake Wy
RIGHT	Palmetto Ave
LEFT	Manor Dr
LEFT	Oceana Blvd
RIGHT	Monterey Rd
AHEAD	Hickey Blvd
RIGHT	Inverness Dr
LEFT	Glencourt Wy
RIGHT	Skyline Blvd
RIGHT	College Dr
LEFT	Skyline Loop Rd
RIGHT	Skyline College Transit Center
LEFT	Skyline Loop Rd
RIGHT	College Dr
RIGHT	Allen Dr
LEFT	Longview Dr
RIGHT	Moreland Dr
LEFT	Riverside Dr
LEFT	Sneath Ln
LEFT	Sequoia Ave
RIGHT	Rollingwood Dr
LEFT	Sneath Ln
RIGHT	San Bruno BART Busway Bay 4

WESTBOUND

From San Bruno BART Busway 4:

LEFT	Sneath Ln
RIGHT	Rollingwood Dr
LEFT	Sequoia Ave
RIGHT	Sneath Ln
RIGHT	Riverside Dr
RIGHT	Moreland Dr
LEFT	Longview Dr
RIGHT	Allen Dr
LEFT	College Dr
LEFT	Skyline College Loop
RIGHT	Skyline College Transit Center
LEFT	Skyline College Loop
RIGHT	College Dr
LEFT	Skyline Blvd
LEFT	Manor Dr
RIGHT	Inverness Dr
LEFT	Hickey Blvd
AHEAD	Monterey Rd
LEFT	Oceana Blvd
RIGHT	Paloma Ave
RIGHT	Palmetto Ave
LEFT	Manor Dr
AHEAD	to terminal on WB Manor at Palmetto

ROUTE 41

No left turns into inner busway

SNEATH

SOUTHLINE

PACIFIC

HUNTINGTON

HERMAN

DOLLAR

LINDEN

SAN MATEO

SAN BRUNO

3RD

SAN MATEO

ANGUS

3RD

SYLVAN

EB

EL CAMINO REAL

JENEVEIN

CHERRY

HAWTHORNE

MAPLE

NILES

San Bruno BART Bay 9

San Bruno BART

W: Parkside Intermediate

E: San Bruno BART

The route uses 3rd in both direction traveling westbound and uses 1st to 3rd going north in the eastbound direction

Belle Air School

■ Parkside Intermediate



Core Alignment

Current as of: APRIL 30, 2025

Route 41

Current as of: April 30, 2025

EASTBOUND

From Terminal at Parkside Middle School:

LEFT	Maple Ave
RIGHT	Jenevein Ave
LEFT	San Mateo Ave (The Avenue)
RIGHT	Angus Ave
RIGHT	1st Ave
LEFT	Driveway into Belle Air School Lot
LEFT	Belle Air School parking lot (make loop in lot)
AHEAD	3rd Ave
LEFT	San Bruno Ave
RIGHT	San Mateo Ave
Keep LEFT	Linden Ave
LEFT	Dollar Ave
AHEAD	Herman St
RIGHT	Huntington Ave
LEFT	San Bruno BART

WESTBOUND

From Terminal at SB Herman St. & Pacific Ave:

AHEAD	Herman St
RIGHT	Huntington Ave
LEFT	San Bruno BART
RIGHT	Huntington Ave
LEFT	San Bruno Ave
RIGHT	3rd Ave
AHEAD	Bel Air School parking lot (make loop in lot)
AHEAD	3rd Ave
LEFT	Angus Ave
LEFT	San Mateo Ave (The Avenue)
RIGHT	Jenevein Ave
LEFT	Hawthorne Ave
Keep LEFT	Niles Ave

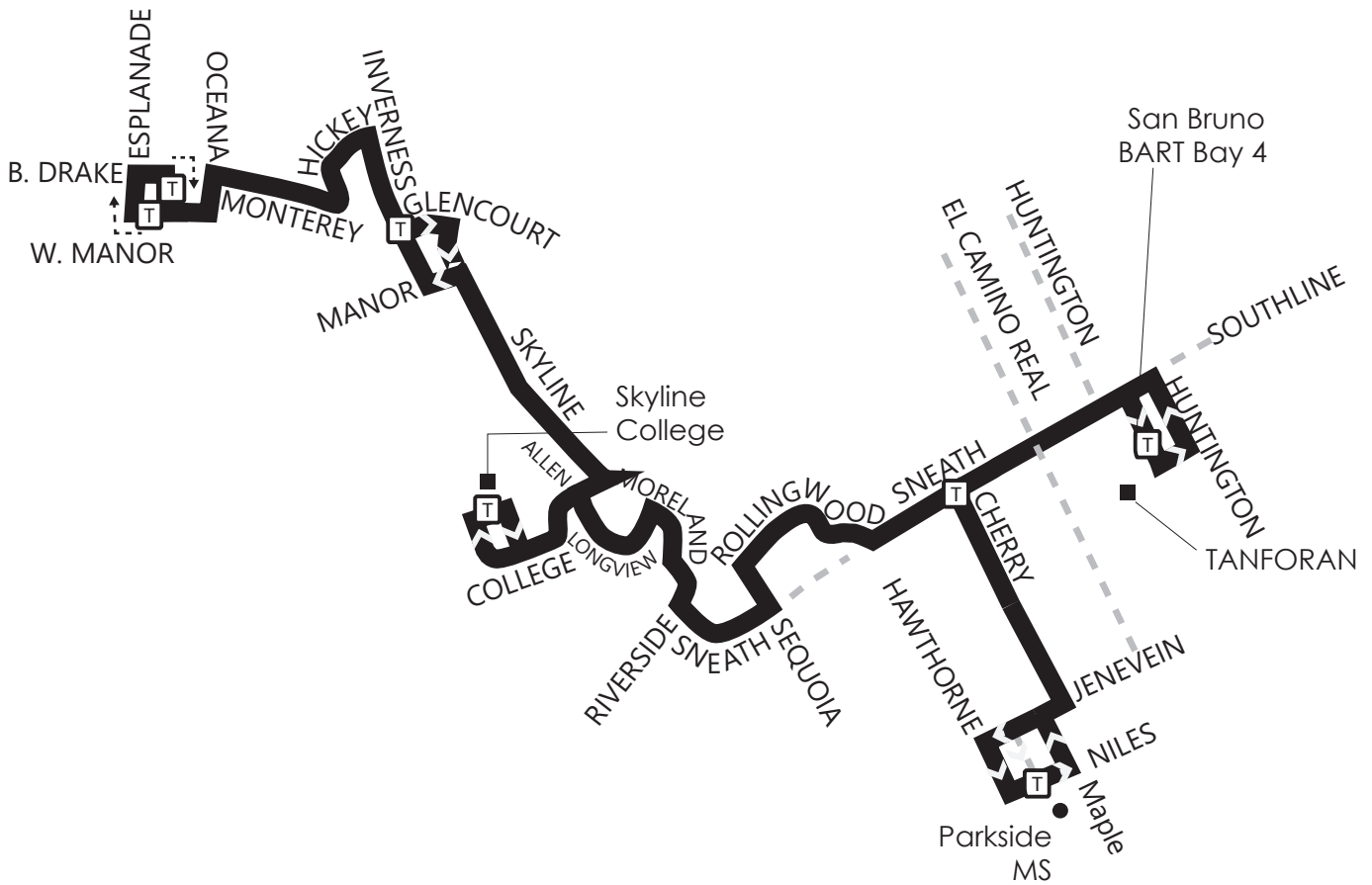


ROUTE 42

CORE

E: San Bruno BART

W: Manor/Palmetto



Scheduled Timepoint



Core Alignment

Route 42

Current as of: April 30, 2025

EASTBOUND

From Terminal Palmetto at Manor NS:

AHEAD	Palmetto Ave
LEFT	West Manor Dr
LEFT	Oceana Blvd
RIGHT	Monterey Rd
AHEAD	Hickey Blvd
RIGHT	Inverness Dr
LEFT	Glencourt Wy
RIGHT	Skyline Blvd
RIGHT	College Dr
LEFT	Skyline Loop Rd
RIGHT	Skyline College Transit Center
LEFT	Skyline Loop Rd
RIGHT	College Dr
RIGHT	Allen Dr
LEFT	Longview Dr
RIGHT	Moreland Dr
LEFT	Riverside Dr
LEFT	Sneath Ln
LEFT	Sequoia Ave
RIGHT	Rollingwood Dr
LEFT	Sneath Ln
RIGHT	Cherry Ave
RIGHT	Jenevein Ave
LEFT	Hawthorne Ave
LEFT	Niles Ave
LEFT	Maple Ave
RIGHT	Jenevein Ave
LEFT	Cherry Ave
RIGHT	Sneath Ln
RIGHT	San Bruno BART

WESTBOUND

From San Bruno BART:

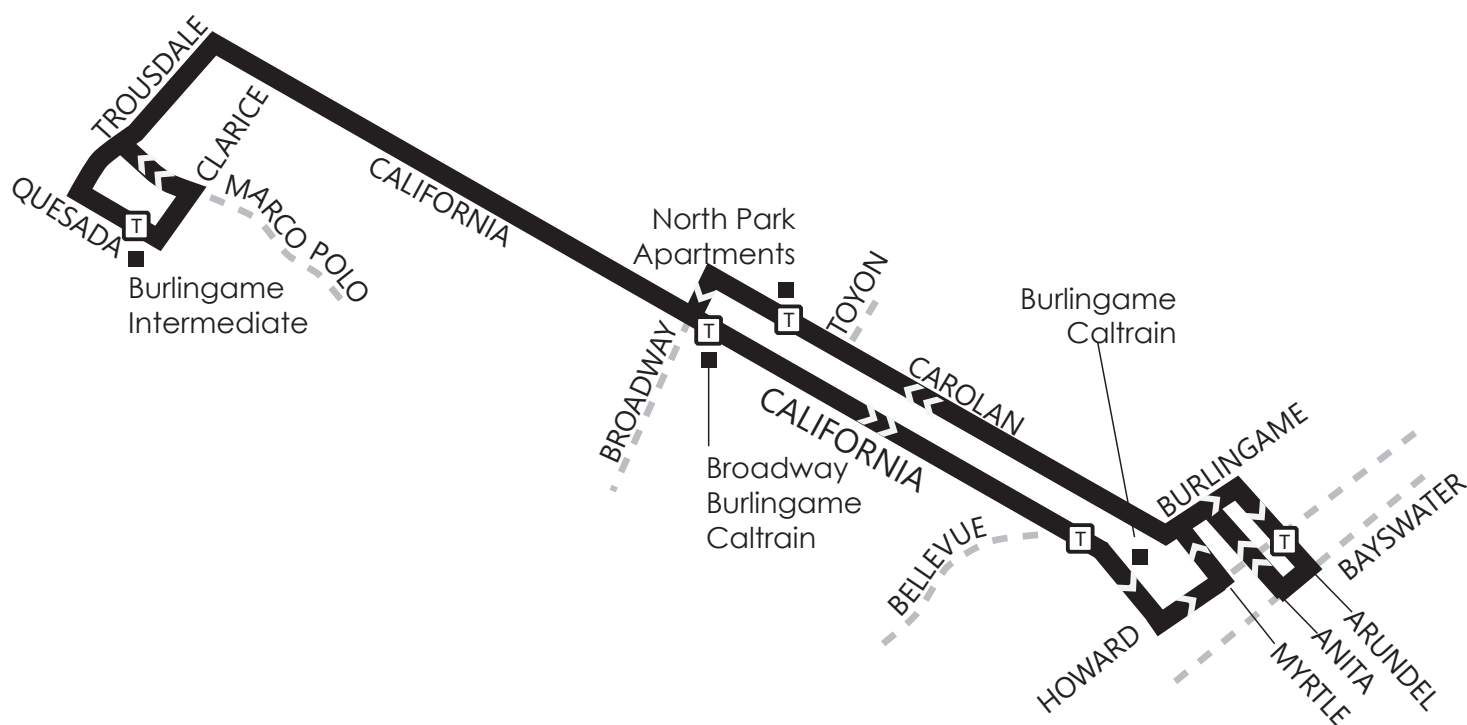
LEFT	onto Huntington
AHEAD	Sneath Ln
LEFT	Cherry Ave
RIGHT	Jenevein Ave
LEFT	Hawthorne Ave
LEFT	Niles Ave
LEFT	Maple Ave
RIGHT	Jenevein Ave
LEFT	Cherry Ave
LEFT	Sneath Ln
RIGHT	Rollingwood Dr
LEFT	Sequoia Ave
RIGHT	Sneath Ln
RIGHT	Riverside Dr
RIGHT	Moreland Dr
LEFT	Longview Dr
RIGHT	Allen Dr
LEFT	College Dr
LEFT	Skyline College Loop
RIGHT	Skyline College Transit Center
LEFT	Skyline College Loop
RIGHT	College Dr
LEFT	Skyline Blvd
LEFT	Manor Dr
RIGHT	Inverness Dr
LEFT	Hickey Blvd
AHEAD	Monterey Rd
LEFT	Oceana Blvd
RIGHT	West Manor Dr
AHEAD	to Terminal at Manor and Palmetto



ROUTE 46

CORE

N: Burlingame School
S: Carolan



Scheduled Timepoint



Core Alignment

Current as of: September 15, 2019



Route 46

Current as of: August 7, 2022

Northbound

From SB California Dr FS Broadway Terminal

AHEAD California Dr
 LEFT Howard Ave
 LEFT Myrtle Rd
 RIGHT Burlingame Ave
 RIGHT Arundel Rd

***NOTE* Certain trips begin at Arundel/Howard**

Check your paddle

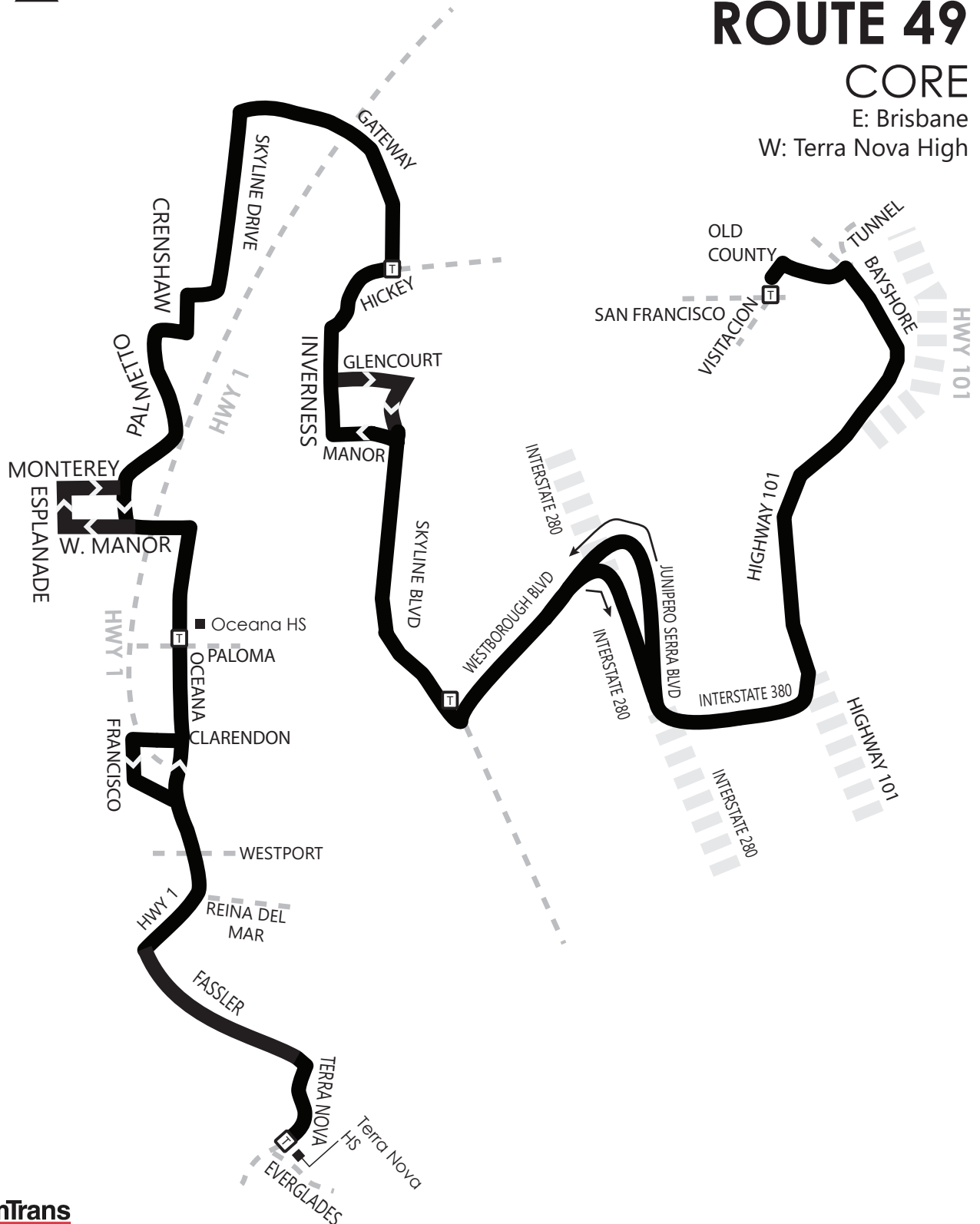
RIGHT Bayswater Ave
 RIGHT Anita Rd
 LEFT Burlingame Ave
 RIGHT Carolan Ave
 LEFT Broadway
 RIGHT California Dr
 LEFT Trousdale Dr
 LEFT Quesada Way
 AHEAD to Quesada Way NS Clarice Lane Terminal

SOUTHBOUND

From Quesada Way NS Clarice Lane Terminal

LEFT Clarice Ln
 LEFT Marco Polo Way
 RIGHT Trousdale Dr
 RIGHT California Dr
 LEFT Howard Ave
 LEFT Myrtle Rd
 RIGHT Burlingame Ave
 RIGHT Arundel Rd
 RIGHT Bayswater Ave
 RIGHT Anita Rd
 LEFT Burlingame Ave
 RIGHT Carolan Ave
 AHEAD to terminal at 1060 Carolan Ave

E: Brisbane
W: Terra Nova High



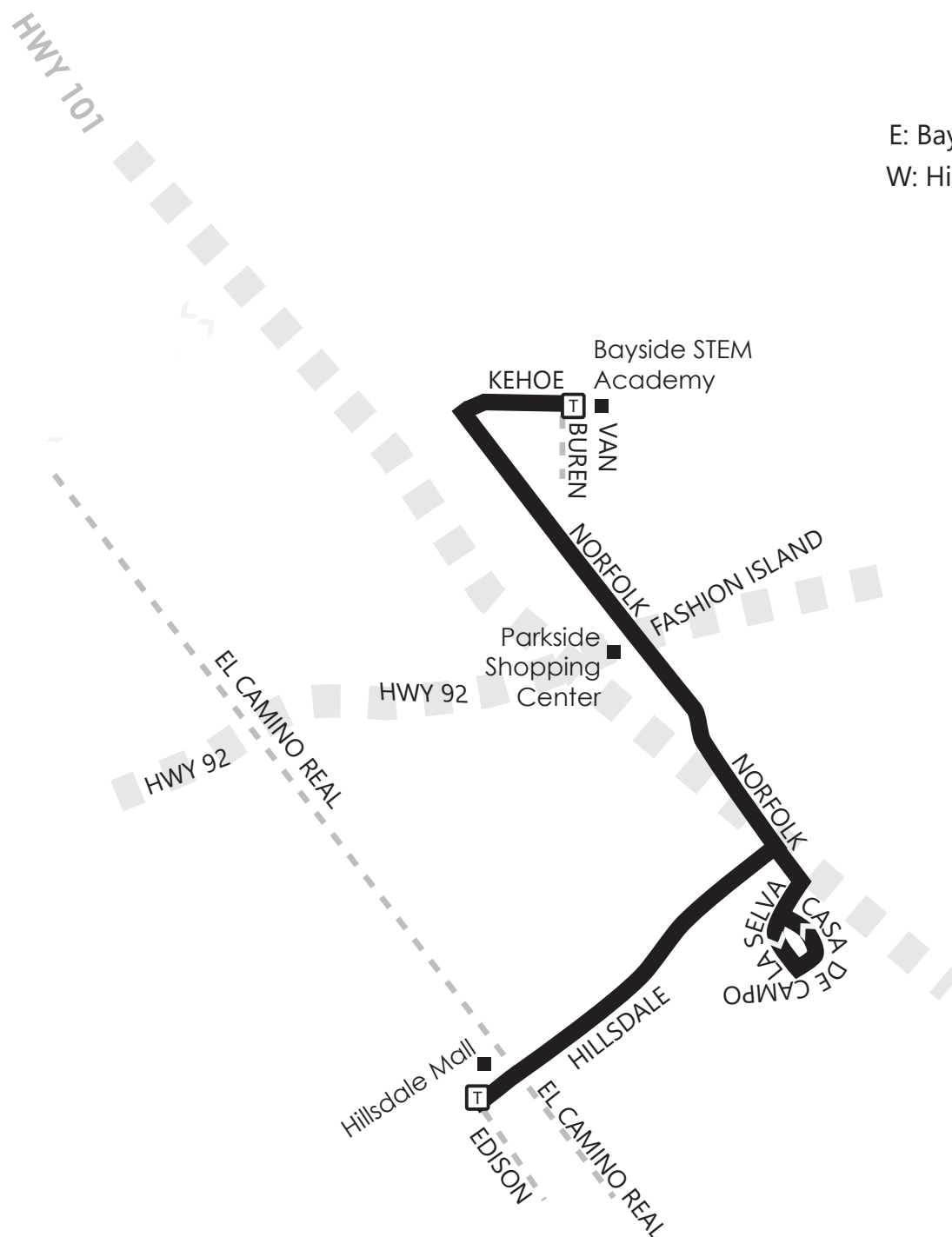
Core Alignment

Route 49

Current as of: August 3, 2025

Eastbound		Westbound	
From terminal on NB Terra Nova Blvd FS Everglades Dr:		From Old County and San Francisco:	
AHEAD	Terra Nova Blvd	AHEAD	Old County Road
LEFT	Fassler Ave	RIGHT	Bayshore
RIGHT	Highway 1	LEFT	Highway 101 South
EXIT	Clarendon Rd/Oceana Blvd	EXIT	I-380 West
AHEAD	Oceana	EXIT	I-280 North
LEFT	West Manor	EXIT	Westborough/Avalon
RIGHT	Esplanade	AHEAD	Junipero Serra
RIGHT	Monterey	LEFT	Westborough
LEFT	Palmetto	RIGHT	Skyline Blvd
LEFT	Crenshaw	LEFT	Manor
RIGHT	Skyline Drive	RIGHT	Inverness
RIGHT	Gateway	RIGHT	Hickey
RIGHT	Hickey	LEFT	Gateway
LEFT	Inverness	LEFT	Skyline Dr
LEFT	Glencourt	LEFT	Crenshaw
RIGHT	Skyline Blvd	RIGHT	Palmetto
LEFT	Westborough	LEFT	West Manor
RIGHT	I-280 South	RIGHT	Oceana
EXIT	I-380 East	RIGHT	Clarendon
EXIT	101-North	LEFT	Francisco Dr
Exit	Bayshore Blvd/Cow Palace	LEFT	State Hwy 1
AHEAD	Bayshore Blvd	LEFT	Fassler Ave
LEFT	Old County to terminal at San Francisco	RIGHT	Terra Nova Blvd
		AHEAD	to EB Terra Nova Bl. at Terra Nova HS Terminal

E: Bayside STEM
W: Hillsdale Mall



T

Scheduled Timepoint

Core Alignment



Route 50

Current as of: August 7, 2022

Westbound

From Terminal on WB Kehoe Ave NS Van Buren:

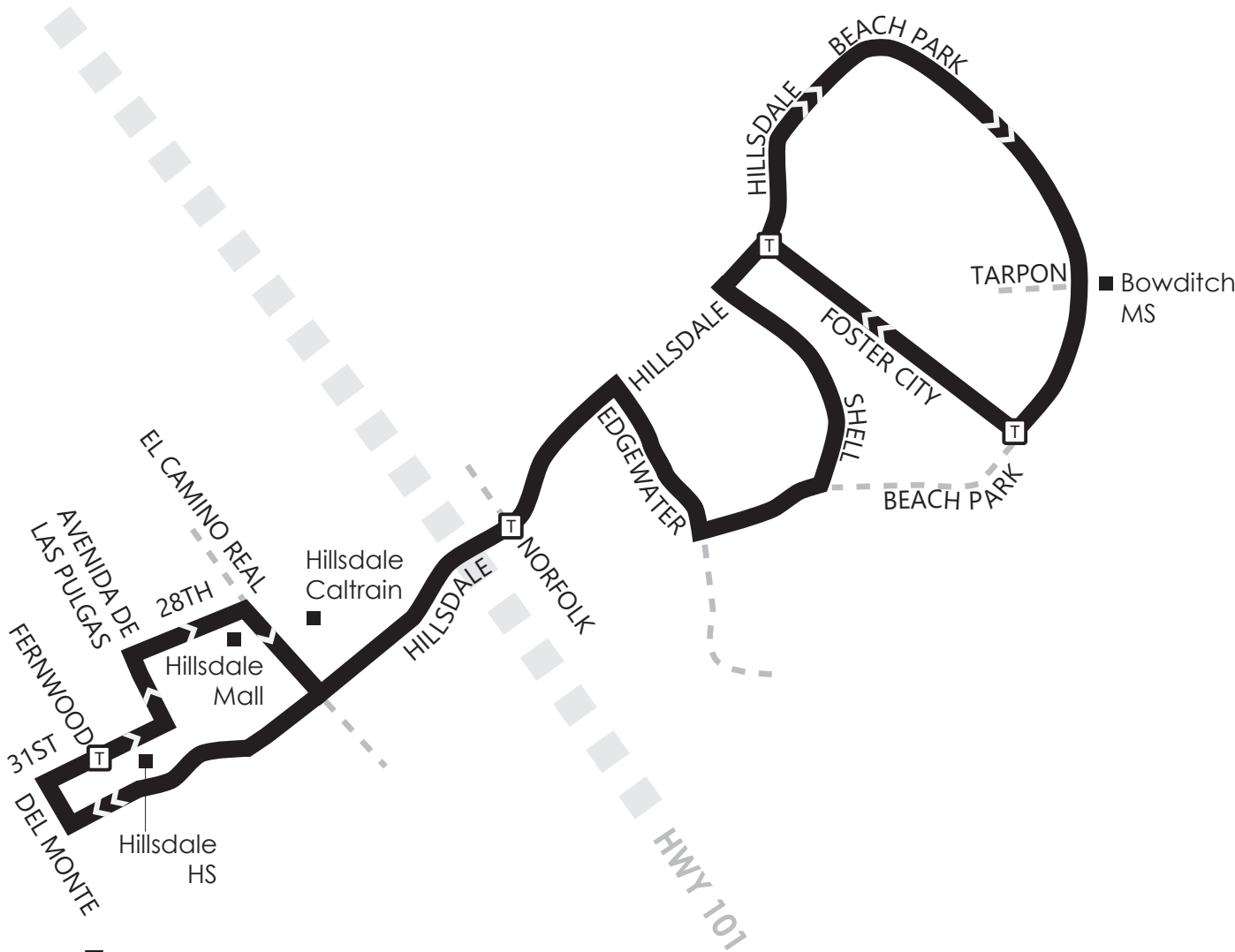
AHEAD	Kehoe Ave
LEFT	Norfolk St
RIGHT	La Selva St
LEFT	Casa de Campo (at the second Casa de Campo)
RIGHT	La Selva St
LEFT	Norfolk St (Los Parados St)
LEFT	Hillsdale Blvd



ROUTE 51

CORE

E: Foster City
W: Hillsdale HS



Scheduled Timepoint



Core Alignment



Route 51

Current as of: August 7, 2022

Eastbound

FROM Hillsdale HS	
AHEAD	31st Ave
LEFT	Alameda de las Pulgas
RIGHT	28th Ave
RIGHT	El Camino Real
LEFT	Hillsdale Blvd
RIGHT	Edgewater Blvd
LEFT	Beach Park Blvd
LEFT	Shell Blvd
RIGHT	Hillsdale Blvd
AHEAD	Beach Park Blvd
RIGHT	Foster City Blvd
LEFT	Hillsdale Blvd to Terminal FS Foster City

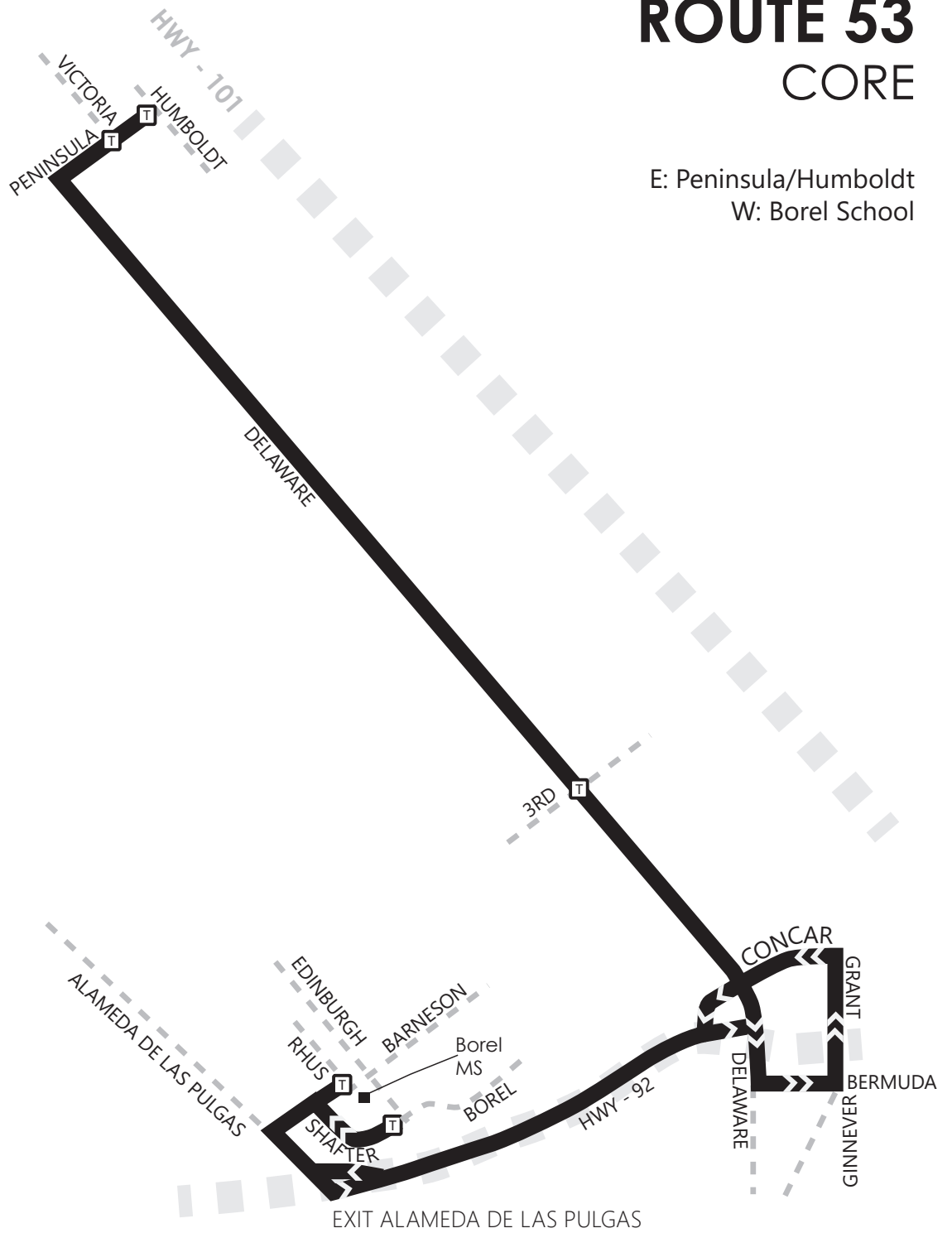
Westbound

From Terminal on EB Hillsdale Blvd FS Foster City Blvd	
AHEAD	Hillsdale Blvd
AHEAD	Beach Park Blvd
RIGHT	Foster City Blvd
LEFT	Hillsdale Blvd
LEFT	Shell Pkwy
RIGHT	Beach Park Blvd
RIGHT	Edgewater Blvd
LEFT	Hillsdale Blvd
RIGHT	Del Monte St
RIGHT	31st Ave
AHEAD	to 31st Ave NS Fernwood St Terminal

ROUTE 53

CORE

E: Peninsula/Humboldt
W: Borel School



Scheduled Timepoint



Core Alignment



Route 53

Current as of: August 7, 2022

EASTBOUND

From Terminal on WB Borel Ave FS Edinburgh St (Borel MS)	
AHEAD	Borel Ave
Keep RIGHT Shafter St	
LEFT	Barneson Ave
LEFT	Alameda de las Pulgas
LEFT	Highway 92 East
EXIT	Delaware St
RIGHT	Delaware St
LEFT	Bermuda Dr
LEFT	Ginnever St
AHEAD	Grant St
LEFT	Concar Dr
RIGHT	Delaware St
RIGHT	Peninsula Ave
AHEAD	to terminal on EB Peninsula Ave NS Humboldt St

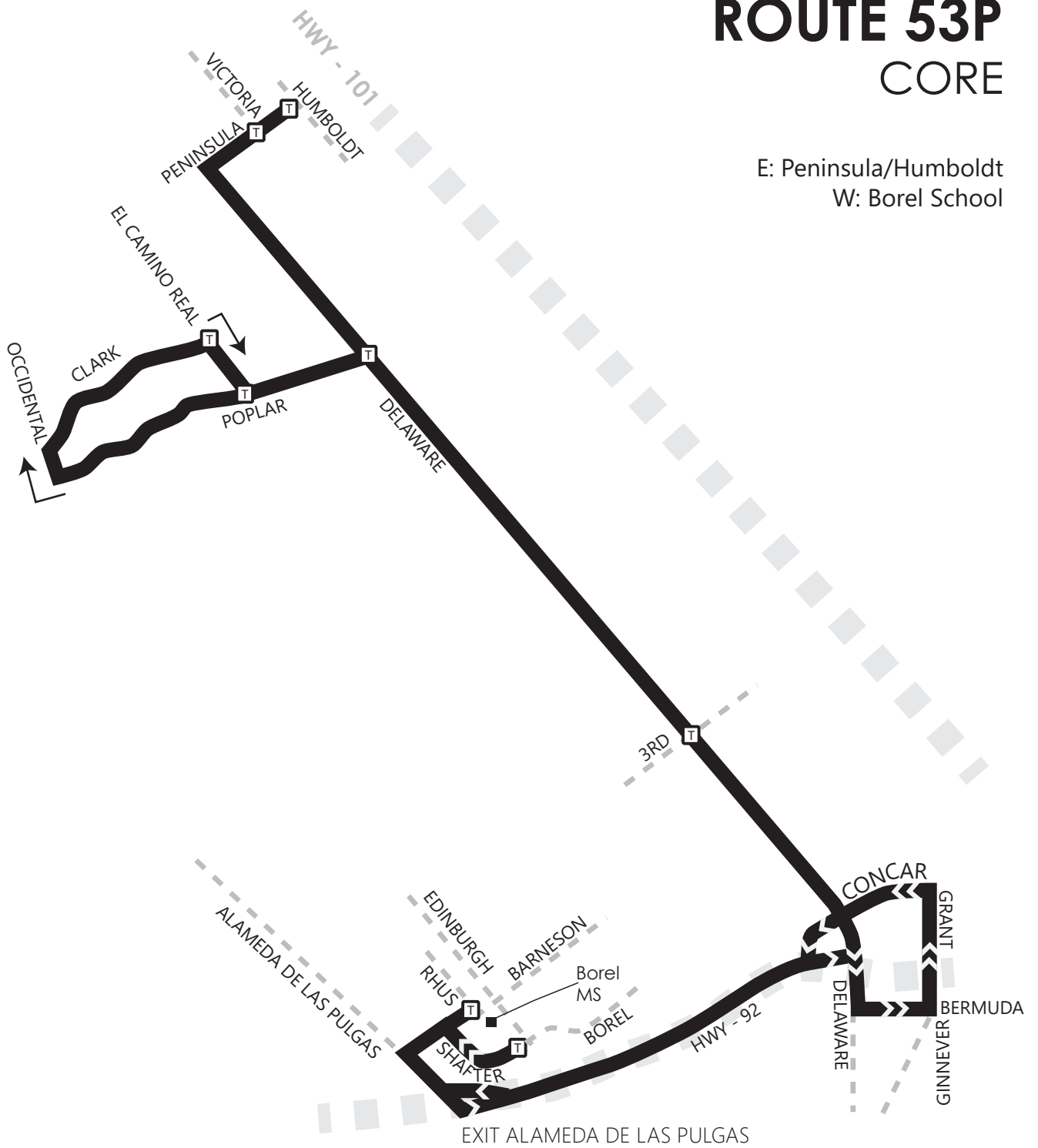
WESTBOUND

From Terminal on WB Peninsula Ave FS Victoria Rd:	
AHEAD	WB Peninsula Ave
LEFT	Delaware St
LEFT	Bermuda Dr
LEFT	Ginnever St
AHEAD	Grant St
LEFT	Concar Dr
LEFT	Highway 92 West Entrance
AHEAD	Highway 92 West
EXIT	Alameda de las Pulgas
RIGHT	Alameda de las Pulgas
RIGHT	Barneson Ave
AHEAD	to terminal on Barneson Ave NS Rhus St

ROUTE 53P

CORE

E: Peninsula/Humboldt
W: Borel School



Scheduled Timepoint



Core Alignment



Route 53P

Current as of: August 7, 2022

EASTBOUND

From Terminal on WB Borel Ave FS Edinburgh St (Borel MS)	
AHEAD	Borel Ave
Keep RIGHT Shafter St	
LEFT	Barneson Ave
LEFT	Alameda de las Pulgas
LEFT	Highway 92 East
EXIT	Delaware St
RIGHT	Delaware St
LEFT	Bermuda Dr
LEFT	Ginnever St
AHEAD	Grant St
LEFT	Concar Dr
RIGHT	Delaware St
LEFT	Poplar Ave
Keep LEFT	Poplar Ave (at Hurlingham Ave)
Keep LEFT	Poplar Ave (at Crescent Ave)
Keep LEFT	Poplar Ave (at Dorchester Rd)
Keep LEFT	Poplar Ave (at Costa Rica Ave)
RIGHT	Occidental Ave (at El Portal Ave at Stop Sign)
RIGHT	Clark Dr
Continue THRU	Clark Dr (at Costa Rica)
Continue THRU	Clark Dr (at Dorchester)
Keep RIGHT	Clark Dr (AFTER bus stop at Dorchester)
Continue THRU	Clark Dr (after Island at San Mateo Park School)
Continue THRU	Clark Drive (around Island at Hurlingham Ave)
RIGHT	El Camino
LEFT	Poplar Ave
LEFT	Delaware St
RIGHT	Peninsula Ave
AHEAD	to terminal on EB Peninsula Ave NS Humboldt St

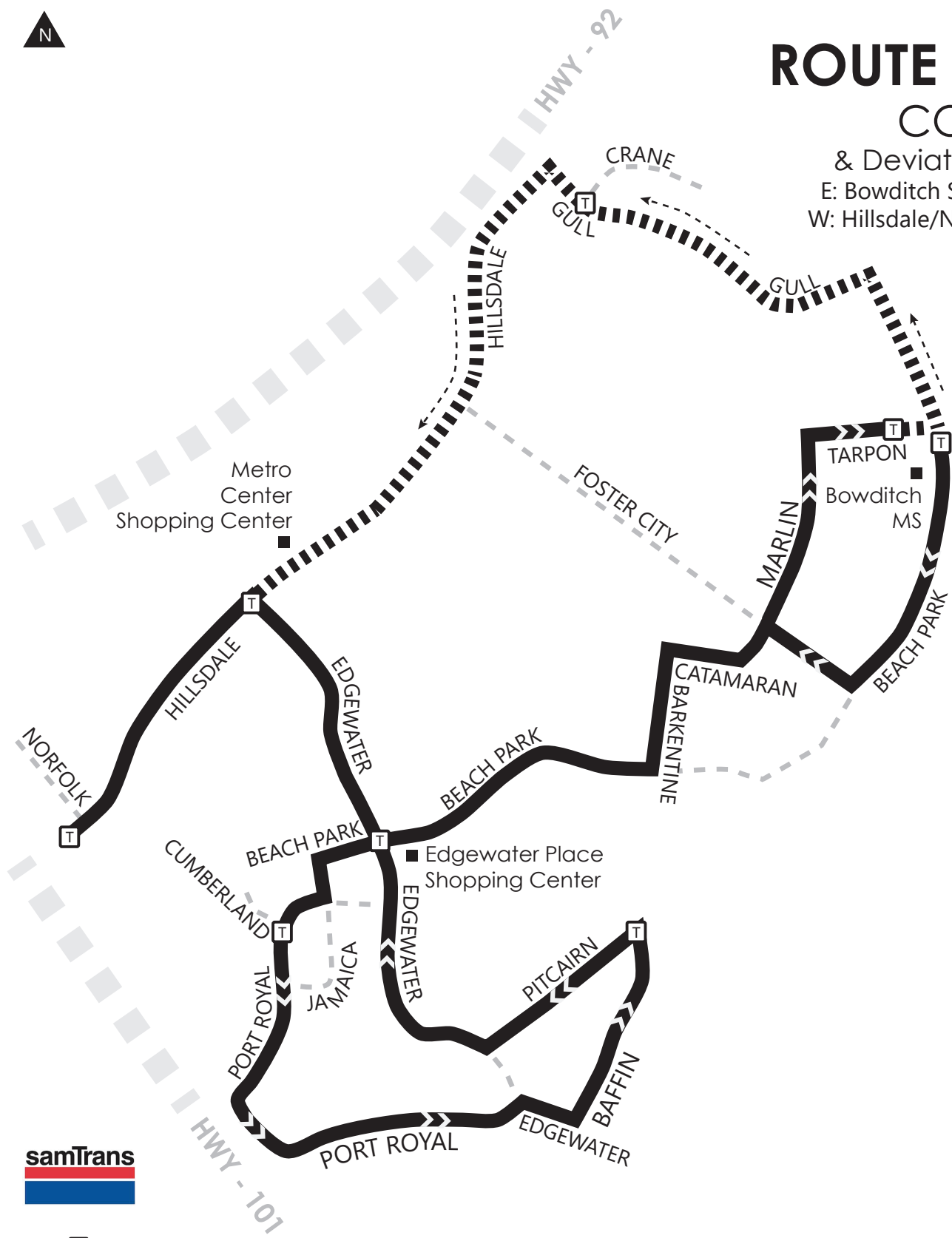
WESTBOUND

From Terminal on WB Peninsula Ave FS Victoria Rd:	
AHEAD	WB Peninsula Ave
LEFT	Delaware St
RIGHT	Poplar Ave
Keep LEFT	Poplar Ave (at Hurlingham Ave)
Keep LEFT	Poplar Ave (at Crescent Ave)
Continue THRU	Poplar Ave (at Dorchester Rd)
Continue THRU	Poplar Ave (at Costa Rica Ave)
RIGHT	Occidental Ave (at El Portal Ave at Stop Sign)
RIGHT	Clark Dr
Continue THRU	Clark Dr (at Costa Rica)
Keep RIGHT	Clark Dr (at Dorchester)
Keep RIGHT	Clark Dr (AFTER bus stop at Dorchester)
Continue THRU	Clark Dr (after Island at San Mateo Park School)
Continue THRU	Clark Drive (around Island at Hurlingham Ave)
RIGHT	El Camino Real
LEFT	Poplar Ave
RIGHT	Delaware St
LEFT	Bermuda Dr
LEFT	Ginnever St
AHEAD	Grant St
LEFT	Concar Dr
LEFT	Highway 92 West Entrance
AHEAD	Highway 92 West
EXIT	Alameda de las Pulgas
RIGHT	Alameda de las Pulgas
RIGHT	Barneson Ave
AHEAD	to terminal on Barneson Ave NS Rhus St



ROUTE 54 CORE

& Deviation 1
E: Bowditch School
W: Hillsdale/Norfolk



Scheduled Timepoint



Core Alignment



Deviation 1



Route 54

Current as of: August 10, 2014

EASTBOUND

From Terminal on EB Hillsdale Blvd FS Norfolk St:

AHEAD	Hillsdale Blvd
RIGHT	Edgewater Blvd
RIGHT	Beach Park Blvd
LEFT	Jamaica St
RIGHT	Port Royal Ave
RIGHT	Edgewater Blvd
LEFT	Baffin St
LEFT	Pitcairn Dr
RIGHT	Edgewater Blvd
RIGHT	Beach Park Blvd
LEFT	Barkentine St
RIGHT	Catamaran St
LEFT	Marlin Ave
RIGHT	Tarpon St
AHEAD	to terminal on Tarpon St NS Beach Pk Bl

WESTBOUND

From Terminal on SB Beach Park Blvd FS Tarpon St:

AHEAD	SB Beach Park Blvd
RIGHT	Foster City Blvd
LEFT	Marlin Ave
RIGHT	Catamaran St
LEFT	Barkentine St
RIGHT	Beach Park Blvd
LEFT	Jamaica St
RIGHT	Port Royal Ave
RIGHT	Edgewater Blvd
LEFT	Baffin St
LEFT	Pitcairn Dr
RIGHT	Edgewater Blvd
LEFT	Hillsdale Blvd
AHEAD	to terminal on WB Hillsdale Blvd FS Norfolk St

WESTBOUND- Deviation 1

From Tarpon at Beach Park Blvd

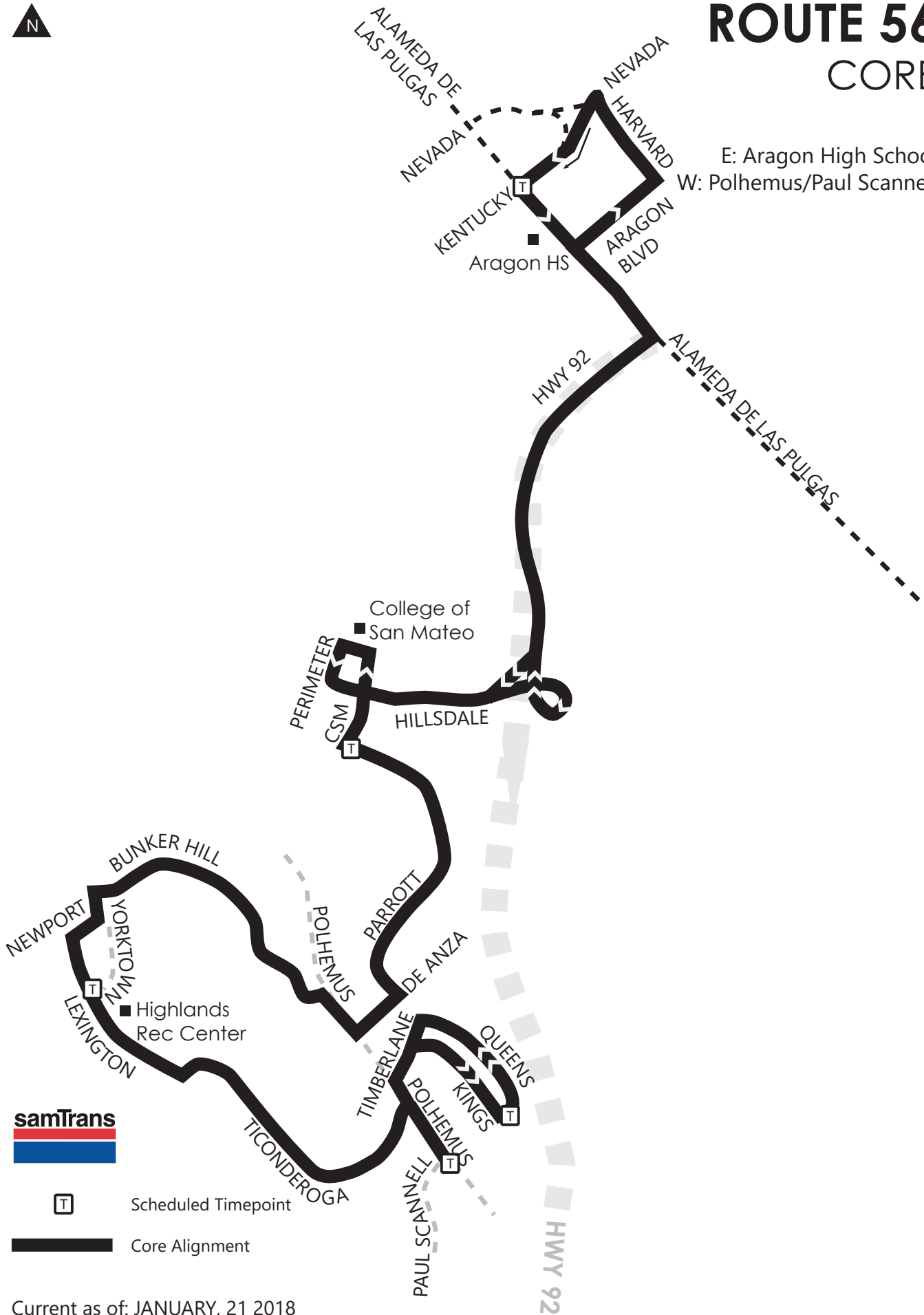
LEFT	Beach Park Blvd
LEFT	Gull Ave
LEFT	Hillsdale Blvd



ROUTE 56

CORE

E: Aragon High School
W: Polhemus/Paul Scannell





Route 56

Current as of: August 7, 2022

Eastbound

From Polhemus Rd FS & Paul Scannell Dr Terminal:

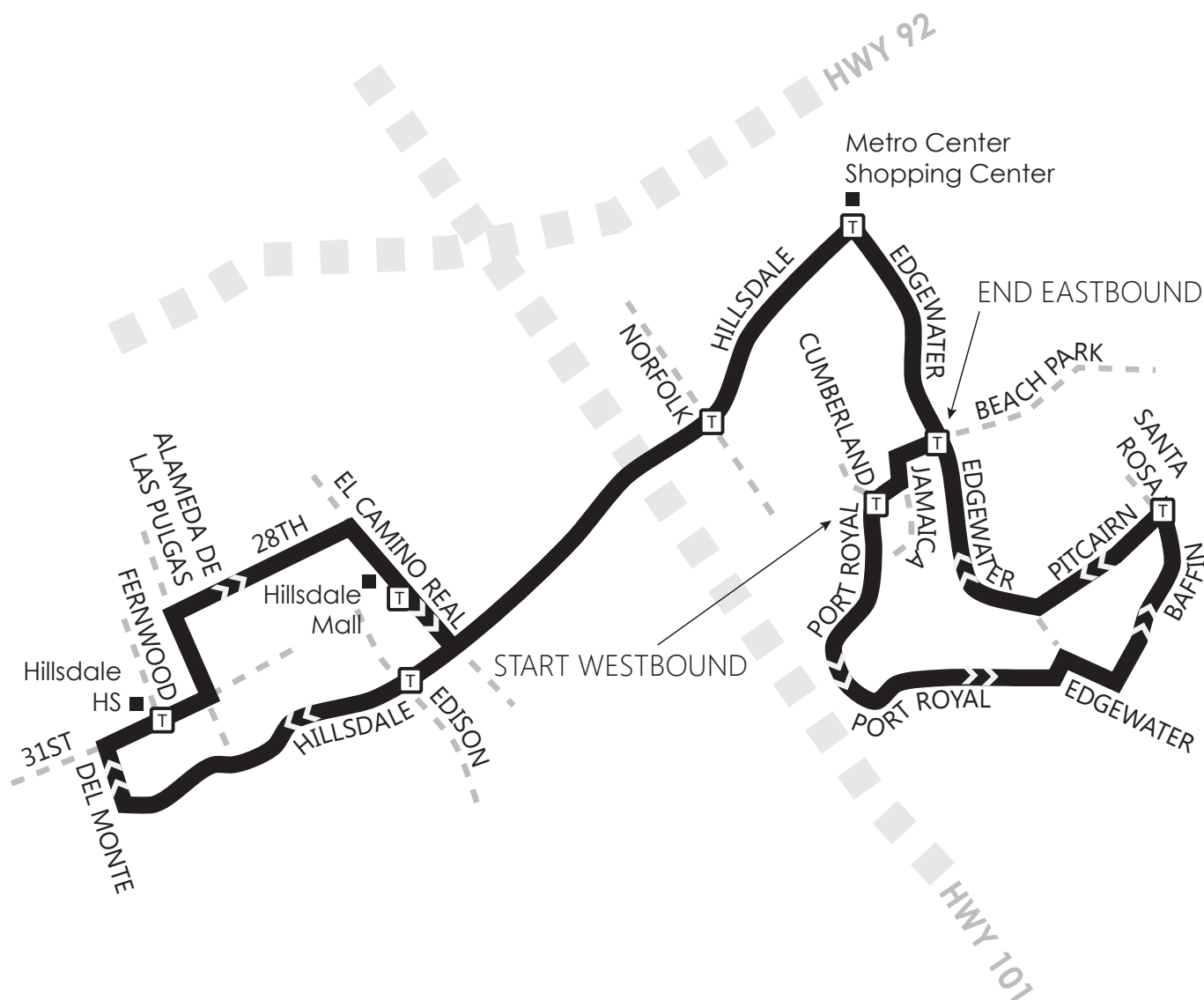
AHEAD	Polhemus Rd
RIGHT	Timberlane Way
RIGHT	Kings Ln
LEFT	Queens Ln
LEFT	Timberlane Way
LEFT	Polhemus Rd
RIGHT	Ticonderoga Dr
RIGHT	Lexington Ave
RIGHT	Newport St
LEFT	Yorktown Rd
RIGHT	Bunker Hill Dr
RIGHT	Polhemus Rd
LEFT	De Anza Blvd
LEFT	Parrott Dr
RIGHT	Csm Dr Contine into parking lot
LEFT	CSM Transit Center
LEFT	Perimeter Rd
AHEAD	W Hillsdale Blvd
RIGHT	Highway 92 East
EXIT	Alameda de las Pulgas
LEFT	Alameda de las Pulgas
RIGHT	Aragon Blvd
LEFT	Havard Rd
LEFT	Nevada Ave
KEEP LEFT	Kentucky Ave
LEFT	Alameda de las Pulgas
AHEAD	Alameda to Terminal

Westbound

From Alameda de las Pulgas FS & Castillian Terminal:

AHEAD	Alameda de la Pulgas
RIGHT	Highway 92
EXIT	W Hillsdale Blvd
RIGHT	W Hillsdale Blvd
RIGHT	CSM Drive
Left	into CSM Transit Center
LEFT	Perimeter Rd
RIGHT	Csm Dr
LEFT	Parrott Dr
RIGHT	De Anza Blvd
RIGHT	Polhemus Rd
LEFT	Bunker Hill Dr
LEFT	Yorktown Rd
RIGHT	Newport St
LEFT	Lexington Ave
LEFT	Ticonderoga Dr
LEFT	Polhemus Rd
RIGHT	Timberlane Way
RIGHT	Kings Ln
LEFT	Queens Ln
LEFT	Timberlane Way
LEFT	Polhemus Rd
AHEAD	to Polhemus Rd FS & Paul Scannell Dr. Terminal

E: Edgewater/Beach Park
W: Hillsdale High



T

Scheduled Timepoint

Core Alignment



Route 57

Current as of: January 20, 2019

EASTBOUND

From Terminal on EB 31st Ave NS Fernwood St:

AHEAD	31st Ave
LEFT	Alameda de las Pulgas
RIGHT	28th Ave
RIGHT	El Camino Real
LEFT	Hillsdale Blvd
RIGHT	Edgewater Blvd
RIGHT	Beach Park Blvd
LEFT	Jamaica St
RIGHT	Port Royal Ave
RIGHT	Edgewater Blvd
LEFT	Baffin St
LEFT	Pitcairn Dr
RIGHT	Edgewater Blvd
AHEAD	to terminal on Edgewater FS Beach Park

WESTBOUND

From Terminal on WB Port Royal Ave NS Cumberland Ct:

AHEAD	Port Royal Ave
RIGHT	Edgewater Blvd
LEFT	Baffin St
LEFT	Pitcairn Dr
RIGHT	Edgewater Blvd
LEFT	Hillsdale Blvd
RIGHT	Del Monte St
RIGHT	31st Ave
AHEAD	to terminal on 31st Ave NS Fernwood St

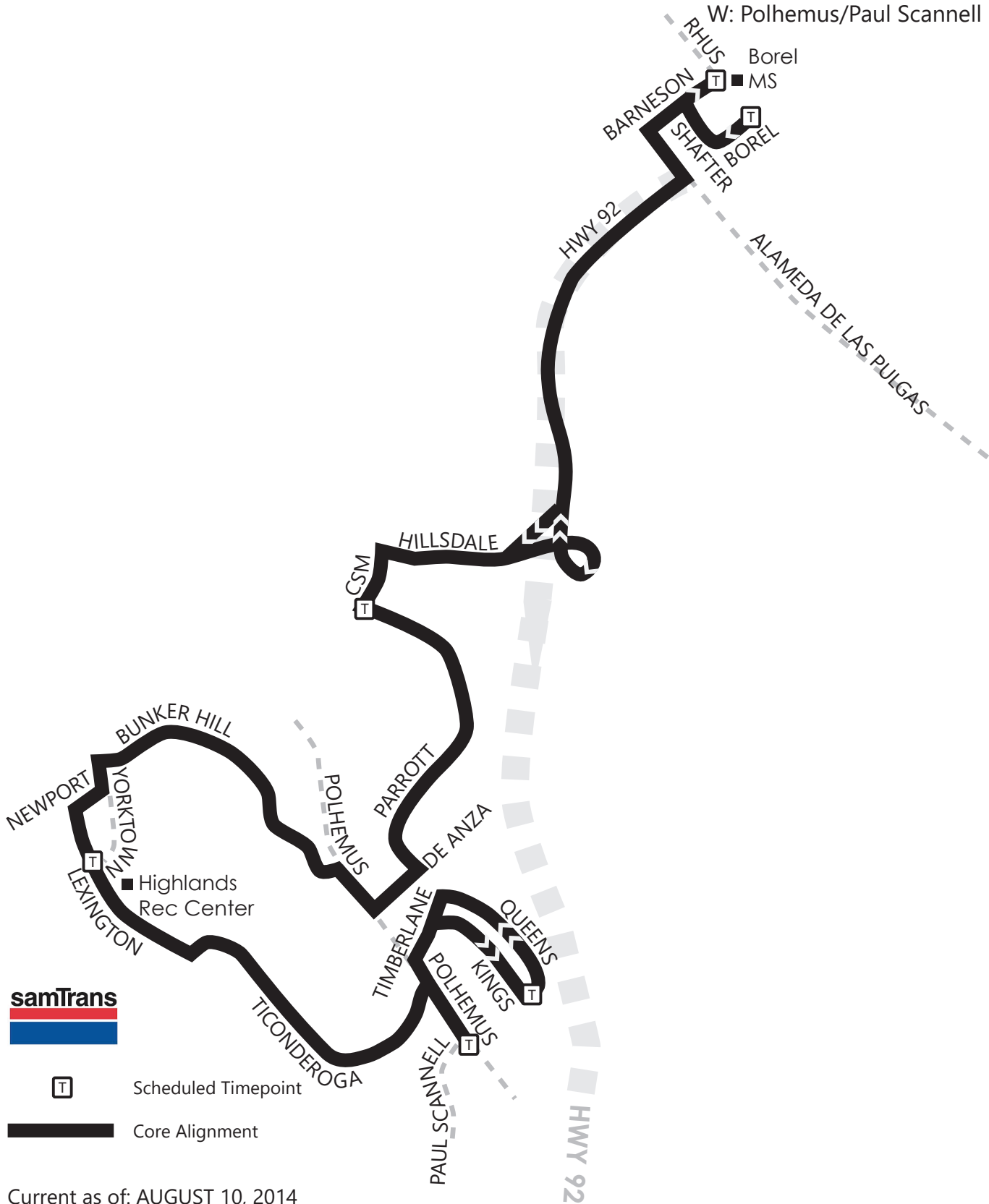


ROUTE 58

CORE

E: Borel School

W: Polhemus/Paul Scannell



Scheduled Timepoint



Core Alignment

Current as of: AUGUST 10, 2014



Route 58

Current as of: August 10, 2014

EASTBOUND

From terminal at WB Polhemus Rd FS Paul Scannell Dr

AHEAD	Polhemus Rd
RIGHT	Timberlane Way
RIGHT	Kings Lane
LEFT	Queens Lane
LEFT	Timberlane Way
LEFT	Polhemus Rd
RIGHT	Ticonderoga Dr
RIGHT	Lexington Ave
RIGHT	Newport St
LEFT	Yorktown Rd
RIGHT	Bunker Hill Dr
RIGHT	Polhemus Rd
LEFT	De Anza Blvd
LEFT	Parrot (Continue on Parrot Dr to CSM Dr)
RIGHT	CSM Dr (stay in right lane)
KEEP RIGHT	Perimeter Rd (Right before CSM)
AHEAD	W. Hillsdale Blvd
RIGHT	Highway 92 East
EXIT	Alameda de las Pulgas
LEFT	Alameda de las Pulgas
RIGHT	Barneson Ave
AHEAD	to terminal on Barneson Ave NS Rhus

WESTBOUND

From terminal at Borel Ave FS Edinburgh

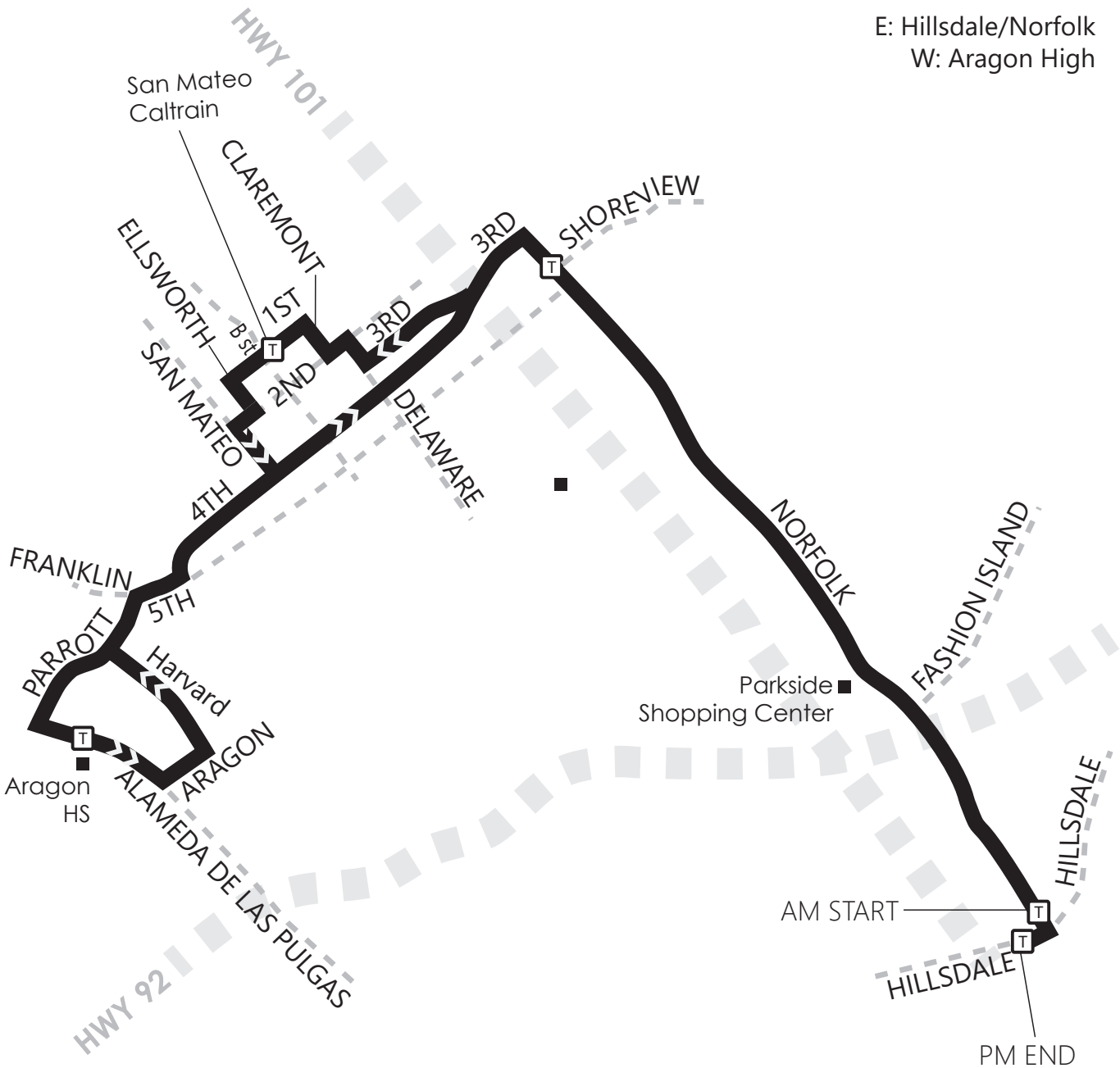
AHEAD	Borel Ave
KEEP RIGHT	Shafter St
LEFT	Barneson Ave
LEFT	Alameda de las Pulgas
RIGHT	Hwy 92 West ramp
EXIT	W. Hillsdale Blvd
RIGHT	W. Hillsdale Blvd
KEEP LEFT	Perimeter Rd
LEFT	CSM Dr
LEFT	Parrot Dr
RIGHT	De Anza Blvd
RIGHT	Polhemus Rd
LEFT	Bunker Hill Dr
LEFT	Yorktown Rd
RIGHT	Newport St
LEFT	Lexington Ave
LEFT	Ticondorega Dr
LEFT	Polhemus Rd
RIGHT	Timberlane Way
RIGHT	Kings Lane
LEFT	Queens Lane
LEFT	Timberlane Way
LEFT	Polhemus Rd
AHEAD	to terminal on Polhemus Rd FS Paul Scannell



ROUTE 59

CORE

E: Hillsdale/Norfolk
W: Aragon High



 Scheduled Timepoint

 Core Alignment

Current as of: JANUARY 16, 2022



Route 59

Current as of: January 16, 2022

EASTBOUND

From terminal on SB Alameda de las Pulgas FS Castilian Wy:

LEFT	Aragon Blvd
LEFT	Harvard Blvd
RIGHT	Parrott Dr
RIGHT	Franklin Dr
AHEAD	5th Ave
LEFT	4th Ave
KEEP LEFT	3rd Ave
RIGHT	Norfolk St
RIGHT	Hillsdale to terminal on WB Hillsdale Blvd

WESTBOUND

From terminal on NB Norfolk FS Hillsdale Blvd:

AHEAD	Norfolk St
LEFT	3rd Ave
RIGHT	Delaware St
LEFT	2nd Ave
RIGHT	Claremont St
LEFT	1st Ave
LEFT	Ellsworth Ave
RIGHT	2nd Ave
LEFT	San Mateo Dr
RIGHT	4th Ave
RIGHT	5th Ave
LEFT	Parrott Dr
LEFT	Alameda de las Pulgas
AHEAD	to terminal on Alameda FS Castilian Wy



ROUTE 60

CORE

E: Bridge/Bowsprit

W: Alameda/Ralston
Ralston School
Carlmont High



Scheduled Timepoint



Core Alignment

Current as of: AUGUST 10, 2014



Route 60

Current as of: August 10, 2014

EASTBOUND

From Ralston Middle School Terminal:

RIGHT	Ralston Ave
RIGHT	Towards Continentals Way
LEFT	Continentals Way
LEFT	Lyll Way
RIGHT	Lake Rd
LEFT	Carlmont Dr
RIGHT	Carlmont Dr
RIGHT	Alameda de las Pulgas
LEFT	Chula Vista Dr
RIGHT	Ralston Ave
AHEAD	Marine Pkwy
RIGHT	Shearwater Pkwy
RIGHT	Redwood Shores Pkwy
LEFT	Cringle Dr
RIGHT	Barkentine Ln
LEFT	Tiller Ln
RIGHT	Bridge Pkwy NS Bowsprit Dr

WESTBOUND

From terminal at WB Marine Pkwy FS Island Dr:

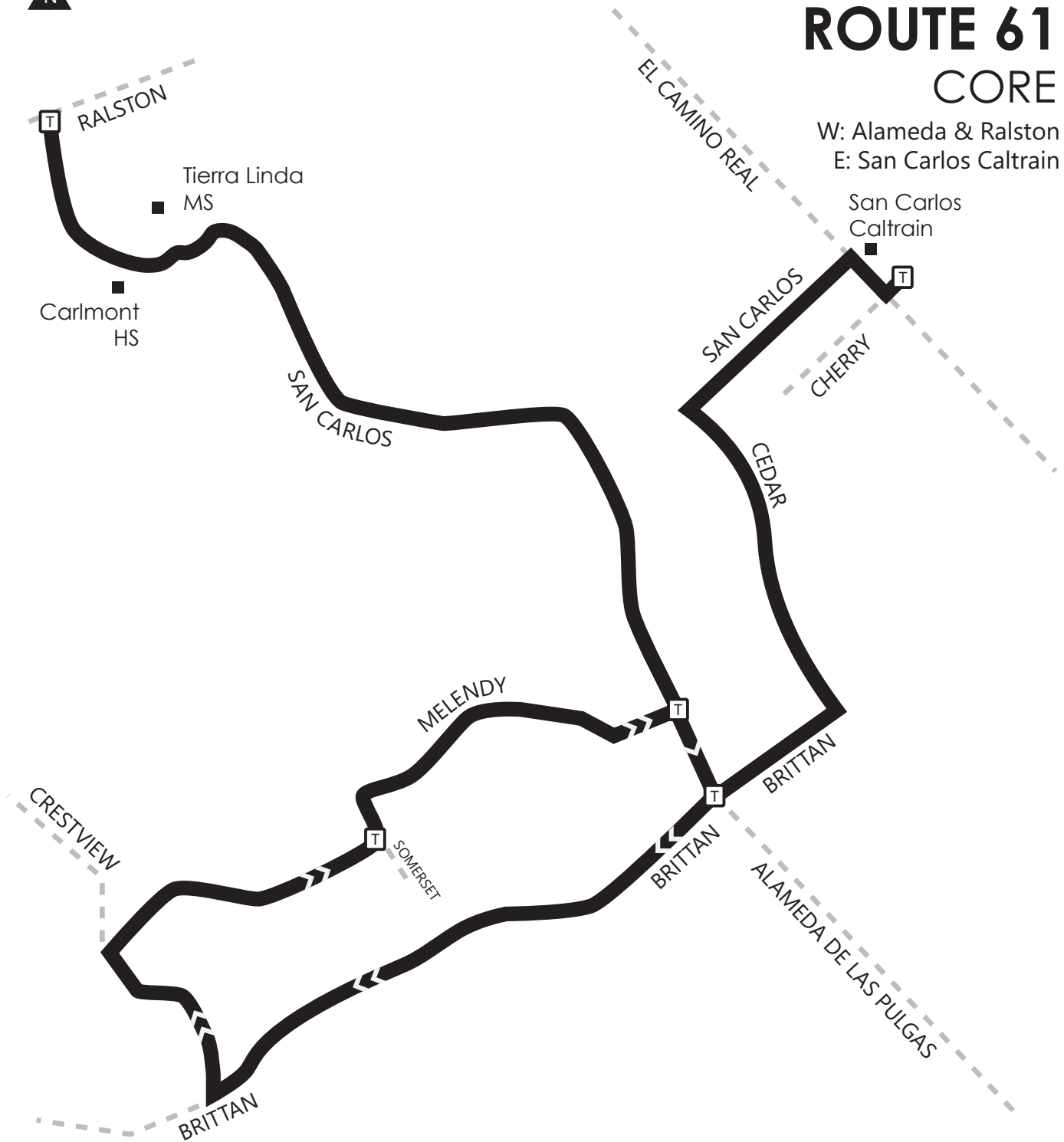
AHEAD	Marine Pkwy
AHEAD	Shearwater Pkwy
RIGHT	Redwood Shores Pkwy
LEFT	Cringle Dr
RIGHT	Barkentine Ln
LEFT	Tiller Ln
RIGHT	Bridge Pkwy
LEFT	Marine Pkwy
AHEAD	Ralston Ave
LEFT	Chula Vista Dr
RIGHT	Alameda de las Pulgas
LEFT	Ralston Ave
LEFT	Ralston Middle School Parking Lot
AHEAD	Ralston Middle School Terminal



ROUTE 61

CORE

W: Alameda & Ralston
E: San Carlos Caltrain



Scheduled Timepoint



Core Alignment

Current as of: AUGUST 7, 2022



Route 61

Current as of: August 7, 2022

EASTBOUND

From Alameda de las Pulgas NS & Ralston Terminal:

AHEAD	Alameda de las Pulgas
AHEAD	San Carlos Ave
RIGHT	Alameda de las Pulgas
RIGHT	Brittan Ave
RIGHT	Crestview Dr
RIGHT	Melendy Dr
KEEP LEFT	Melendy Dr (at Somerset Ct)
RIGHT	Alameda de las Pulgas
LEFT	Brittan Ave
LEFT	Cedar Ave
RIGHT	San Carlos Ave
RIGHT	El Camino Real
LEFT	San Carlos Caltrain

WESTBOUND

From San Carlos Caltrain

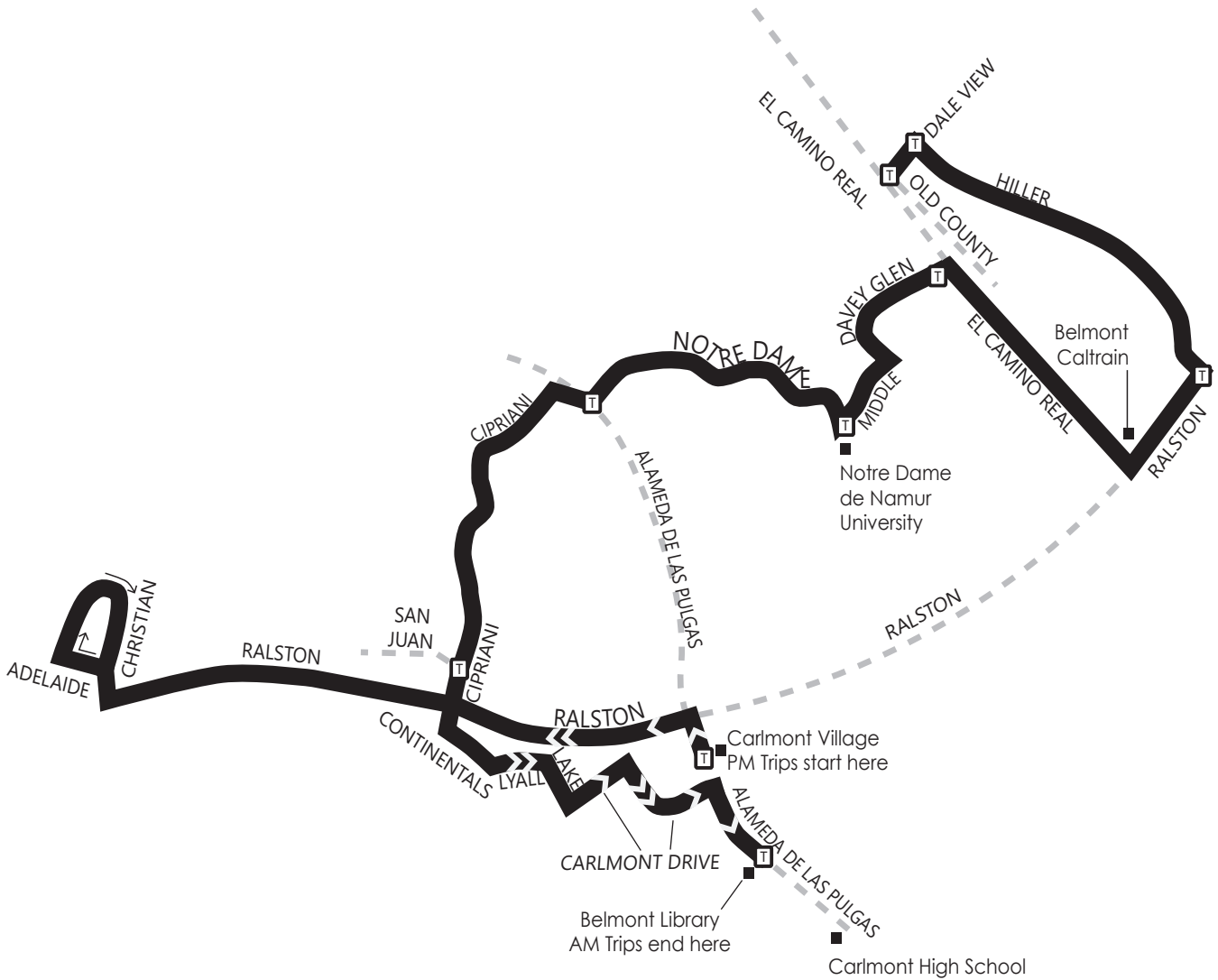
RIGHT	El Camino Real
LEFT	San Carlos Ave
LEFT	Cedar Ave
RIGHT	Brittan Ave
RIGHT	Crestview Dr
RIGHT	Melendy Dr
KEEP LEFT	Melendy Dr (at Somerset Ct)
LEFT	Alameda de las Pulgas
LEFT	San Carlos Ave
AHEAD	Alameda de las Pulgas (at Cranfield Ave)
	To terminal at Alameda de las Pulgas & Ralston




ROUTE 62

CORE

N: Dale View/Old County
S: Belmont Library (Alameda/Carlmont)



 Scheduled Timepoint

 Core Alignment



Route 62

Current as of: November 6, 2022

NORTHBOUND

From Terminal at Alameda at Ralston:

AHEAD	Alameda de las Pulgas
LEFT	Ralston Ave
RIGHT	Christian Dr
LEFT	Adelaide Way
RIGHT	Christian Dr
LEFT	Ralston Ave
LEFT	Cipriani Blvd
RIGHT	Alameda de las Pulgas
LEFT	Notre Dame Ave
Keep RIGHT	at Miller to stay on Notre Dame
Keep LEFT	at Hillman to stay on Notre Dame
LEFT	Middle Rd
LEFT	Davey Glen Rd
RIGHT	El Camino Real
LEFT	Ralston Ave
Keep RIGHT	at island towards Hiller
LEFT	Hiller St
LEFT	Dale View Ave

SOUTHBOUND

From terminal Dale View at Hiller :

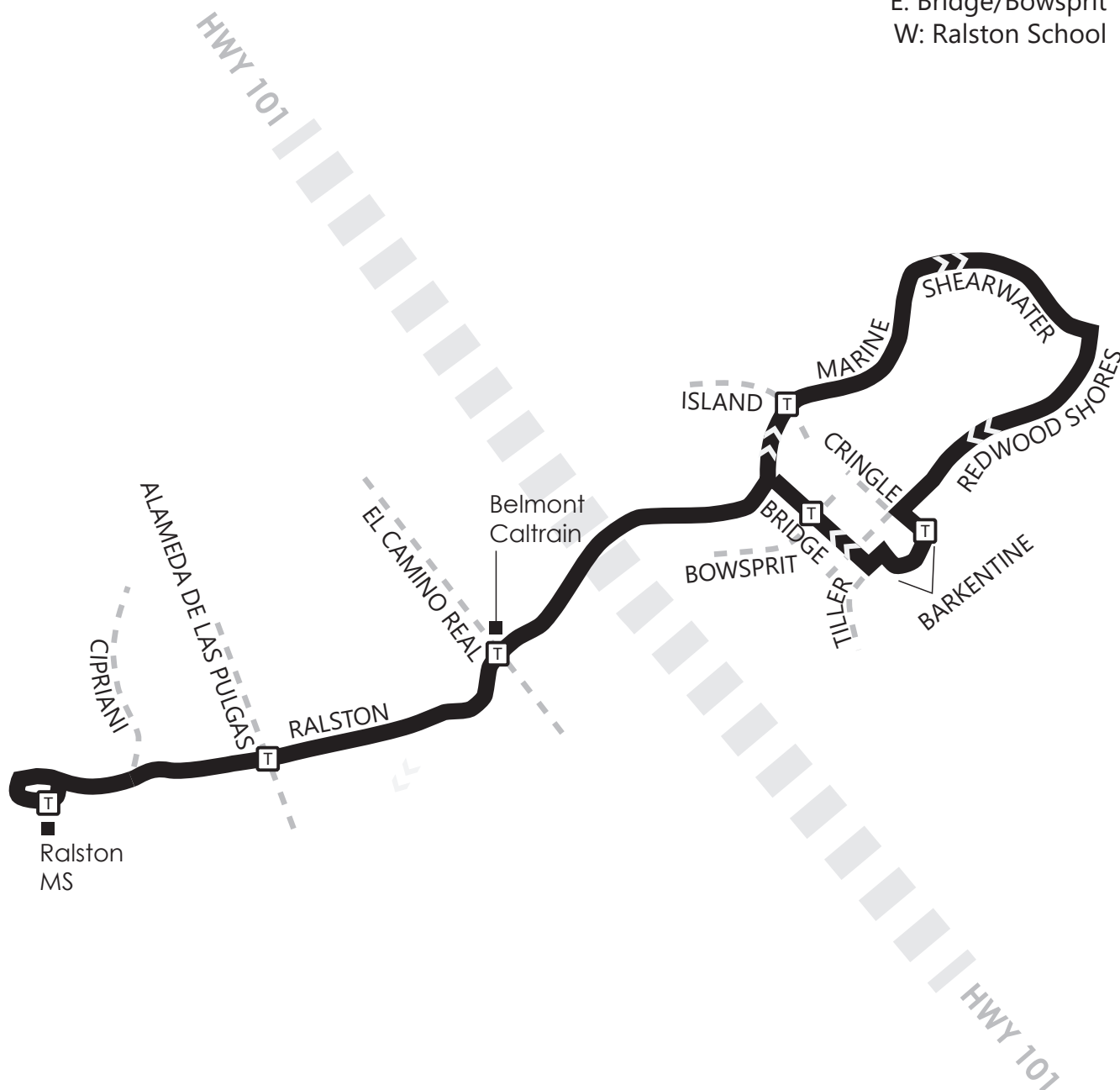
RIGHT	Hiller St
RIGHT	Ralston Ave
RIGHT	El Camino Real
LEFT	Davey Glen Rd
RIGHT	Middle Rd
RIGHT	Notre Dame Ave
Keep RIGHT	at Hillman to stay on Notre Dame Ave
Keep LEFT	at Miller to stay on Notre Dame
RIGHT	Alameda de las Pulgas
LEFT	Cipriani Blvd
RIGHT	Ralston Ave
RIGHT	Christian Dr
LEFT	Adelaide Way
RIGHT	Christian Dr
LEFT	Ralston Ave
RIGHT	Cipriani Blvd
LEFT	Continental Way
LEFT	Lyll Way
RIGHT	Lake Rd
LEFT	Carlmont Dr
RIGHT	Carlmont Dr
RIGHT	Alameda de las Pulgas to Belmont Library Terminal



ROUTE 67

CORE

E: Bridge/Bowsprit
W: Ralston School



Scheduled Timepoint



Core Alignment

Current as of: AUGUST 10, 2014



Route 67

Current as of: August 10, 2014

EASTBOUND

From Ralston Middle School Terminal:

RIGHT	Ralston Ave
AHEAD	Marine Pkwy
AHEAD	Shearwater Pkwy
RIGHT	Redwood Shores Pkwy
LEFT	Cringle Dr
RIGHT	Barkentine Lane
LEFT	Tiller Lane
RIGHT	Bridge Pkwy NS Bowsprit Dr

WESTBOUND

From Marine Parkway FS Island Dr Terminal:

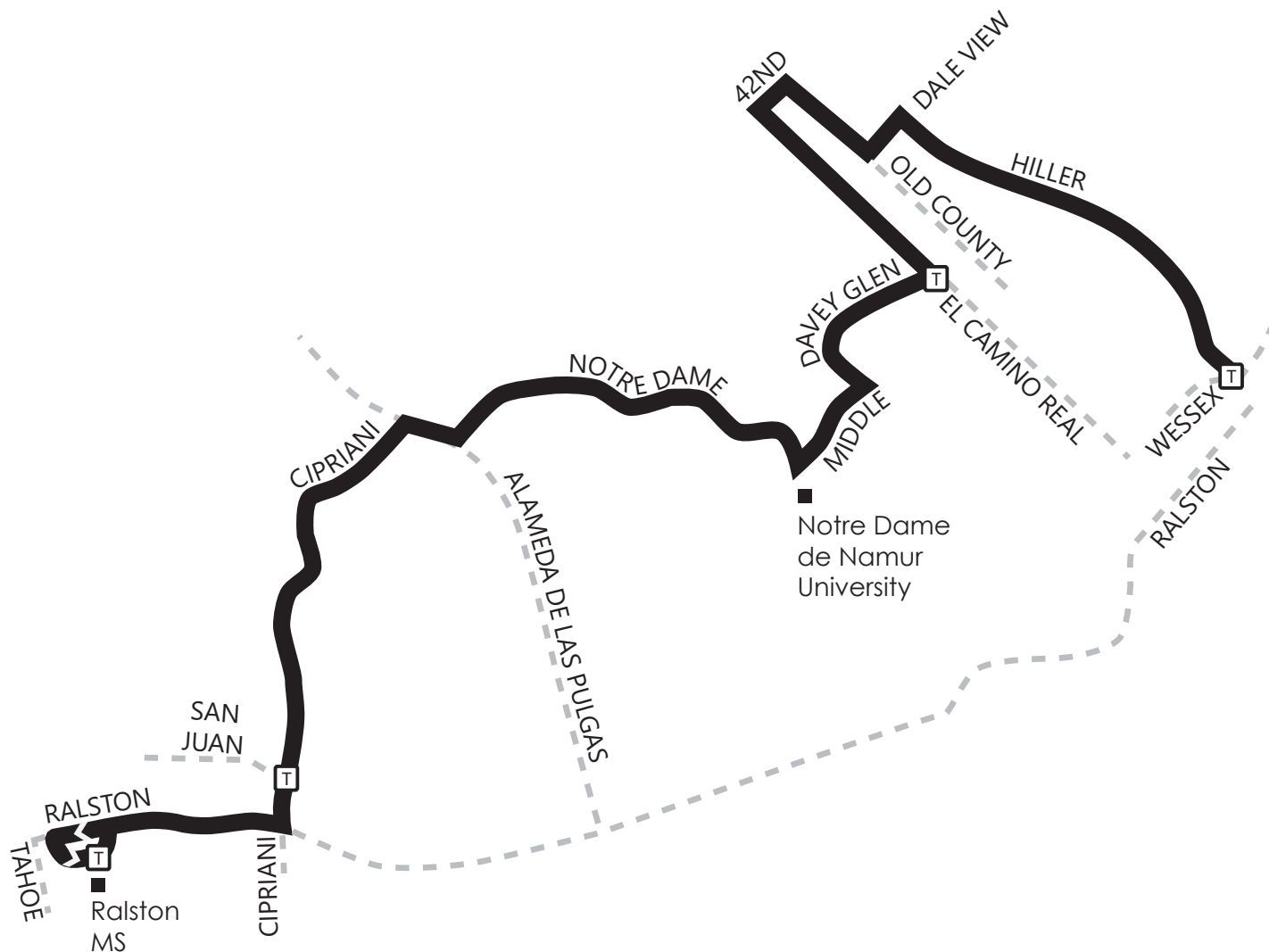
AHEAD	Marine Pkwy
AHEAD	Shearwater Pkwy
RIGHT	Redwood Shores Pkwy
LEFT	Cringle Dr
RIGHT	Barkentine Lane
LEFT	Tiller Lane
RIGHT	Bridge Pkwy
LEFT	Marine Pkwy
AHEAD	Ralston Ave
LEFT	Ralston Middle School Terminal



ROUTE 68

CORE

E: Hiller/Wessex
W: Ralston School



Scheduled Timepoint



Core Alignment

Current as of: AUGUST 10, 2014



Route 68

Current as of: August 10, 2014

EASTBOUND

From Ralston Middle School Terminal:

RIGHT	Ralston Ave
LEFT	Cipriani Blvd
RIGHT	Alameda de las Pulgas
LEFT	Notre Dame Ave
Keep Right	at Miller to stay on Notre Dame
KEEP LEFT	at Hillman to stay on Notre Dame
LEFT	Middle Rd
LEFT	Davey Glen Rd
LEFT	El Camino Real
RIGHT	42nd Ave
RIGHT	Pacific Blvd
AHEAD	Old County Rd
LEFT	Dale View Ave
RIGHT	Hiller St
AHEAD	to Hiller St NS Wessex Wy Terminal

WESTBOUND

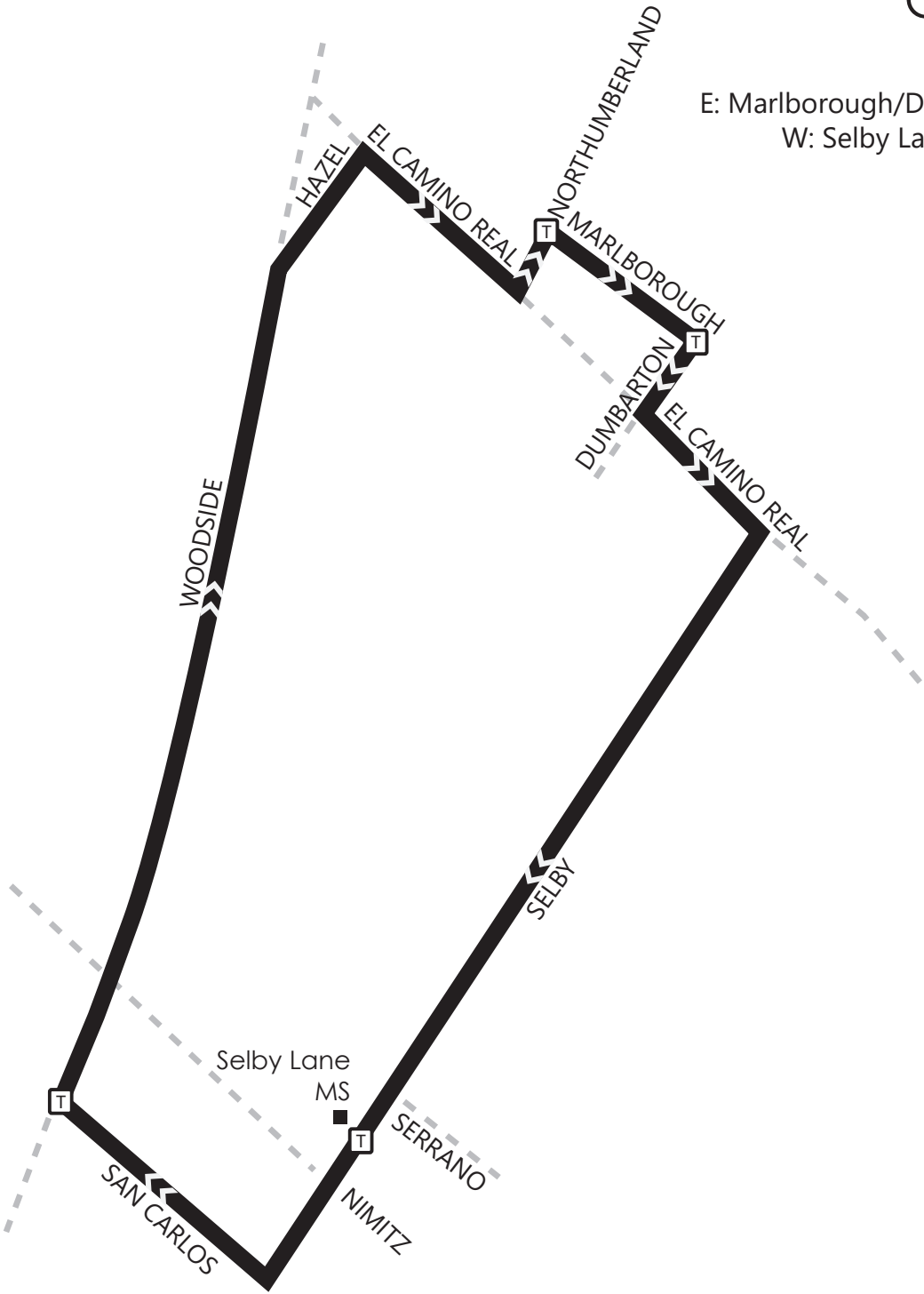
From terminal on NB Hiller NS Wessex:

AHEAD	Hiller St
LEFT	Dale View Ave
RIGHT	Old County Rd
AHEAD	Pacific Blvd
LEFT	42nd Ave
LEFT	El Camino Real
RIGHT	Davey Glen Rd
RIGHT	Middle Rd
RIGHT	Notre Dame Ave
Slight LEFT	at Hillman to stay on Notre Dame
RIGHT	Alameda de las Pulgas
LEFT	Cipriani Blvd
RIGHT	Ralston Ave
LEFT	Ralston Middle School Parking Lot

ROUTE 72

CORE

E: Marlborough/Dumbarton
W: Selby Lane School



Scheduled Timepoint



Core Alignment



Route 72

Current as of: August 10, 2014

Eastbound

From terminal at 170 Selby Ln (Selby Lane School)	
AHEAD	SB Selby Ln
RIGHT	San Carlos Ave
RIGHT	Woodside Rd
RIGHT	Hazel Ave (toward El Camino Real South)
RIGHT	El Camino Real
LEFT	Northumberland Ave
RIGHT	Marlborough Ave
AHEAD	Marlborough Ave NS Dumbarton Ave Terminal

Westbound

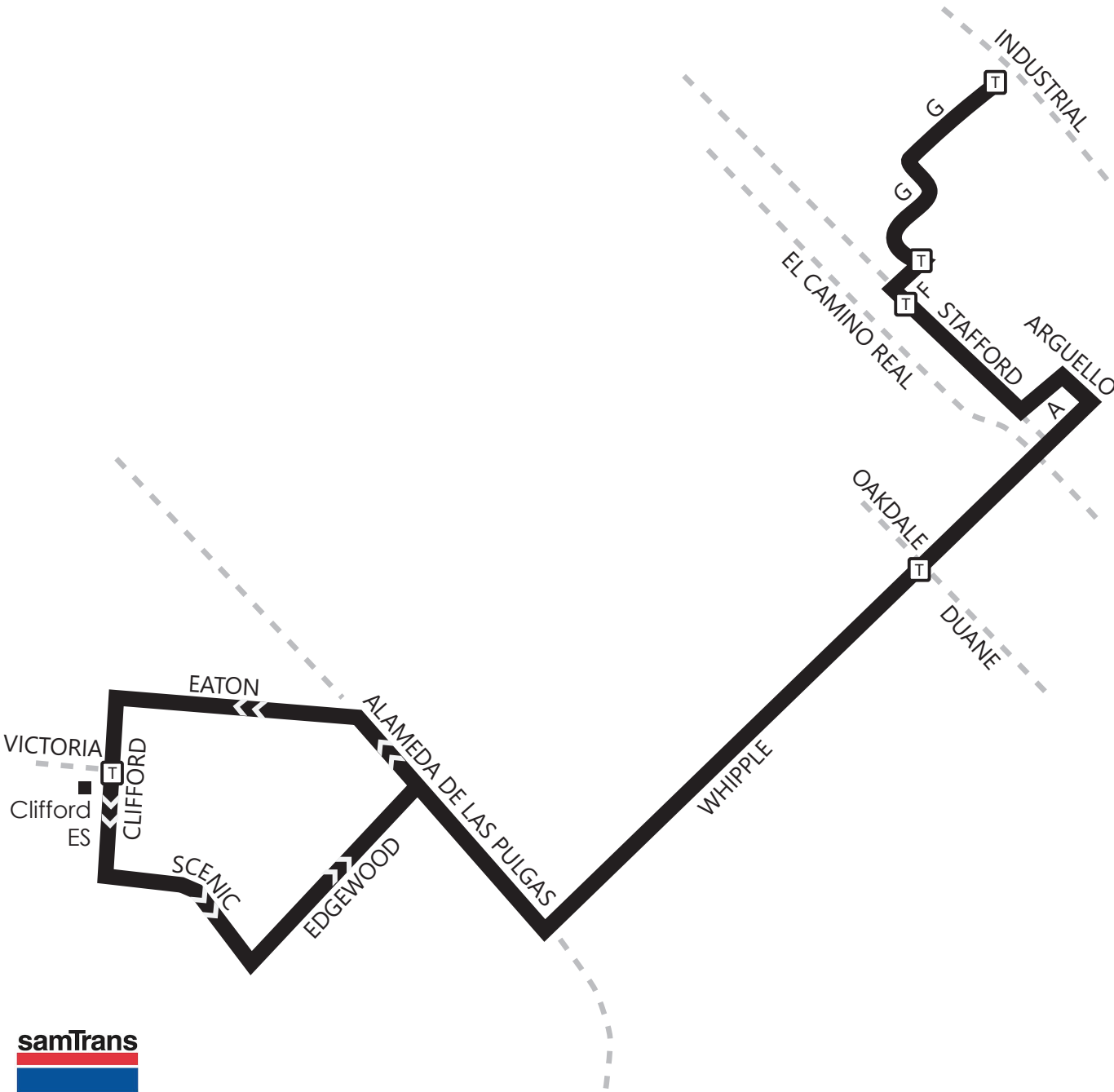
From terminal on NB Northumberland NS Marlborough	
RIGHT	Marlborough Ave
RIGHT	Dumbarton Ave
LEFT	El Camino Real
RIGHT	Selby Ln
AHEAD	Selby Ln to FS Serrano Dr Terminal



ROUTE 73

CORE

E: G/Industrial
W: Clifford School



Scheduled Timepoint



Core Alignment



Route 73

Current as of: August 10, 2014

EASTBOUND

From terminal at SB Clifford Ave FS Victoria Manor

AHEAD	Clifford Ave
LEFT	Scenic Dr
LEFT	Edgewood Rd
RIGHT	Alameda de las Pulgas
LEFT	Whipple Ave
LEFT	Arguello St
LEFT	A Street
RIGHT	Stafford St
RIGHT	F Street
LEFT	G Street
AHEAD	to G Street NS Industrial Way Terminal

WESTBOUND

From terminal on WB G Street FS Industrial Way

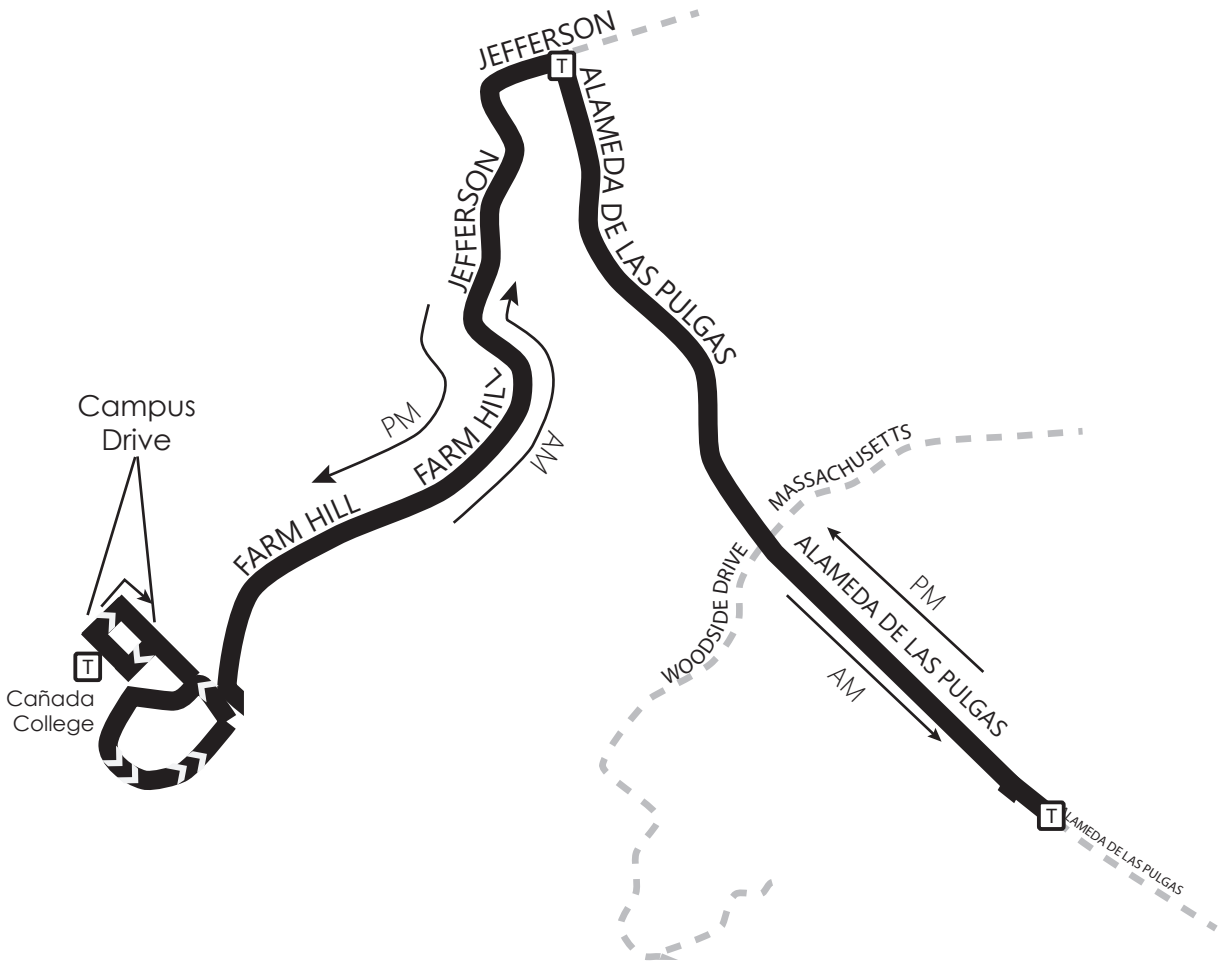
AHEAD	G Street
RIGHT	F Street
LEFT	Stafford St
LEFT	A Street
RIGHT	Arguello St
RIGHT	Whipple Ave
RIGHT	Alameda de las Pulgas
LEFT	Eaton Ave
LEFT	Clifford Ave
AHEAD	To Clifford Ave FS Victoria Manor Terminal



ROUTE 78

CORE

E: Woodside HS
W: Cañada College



 Scheduled Timepoint

 Core Alignment

Current as of: August 7, 2022



Route 78

Current as of: August 7, 2022

EASTBOUND

From the Loop Road Terminal at Cañada College:

RIGHT	Loop Road
Keep Right	Loop Road to drive way exit
LEFT	Farm Hill Rd
AHEAD	Jefferson Ave
RIGHT	Alameda de las Pulgas

WESTBOUND

From Alameda/Hull (Woodside High School):

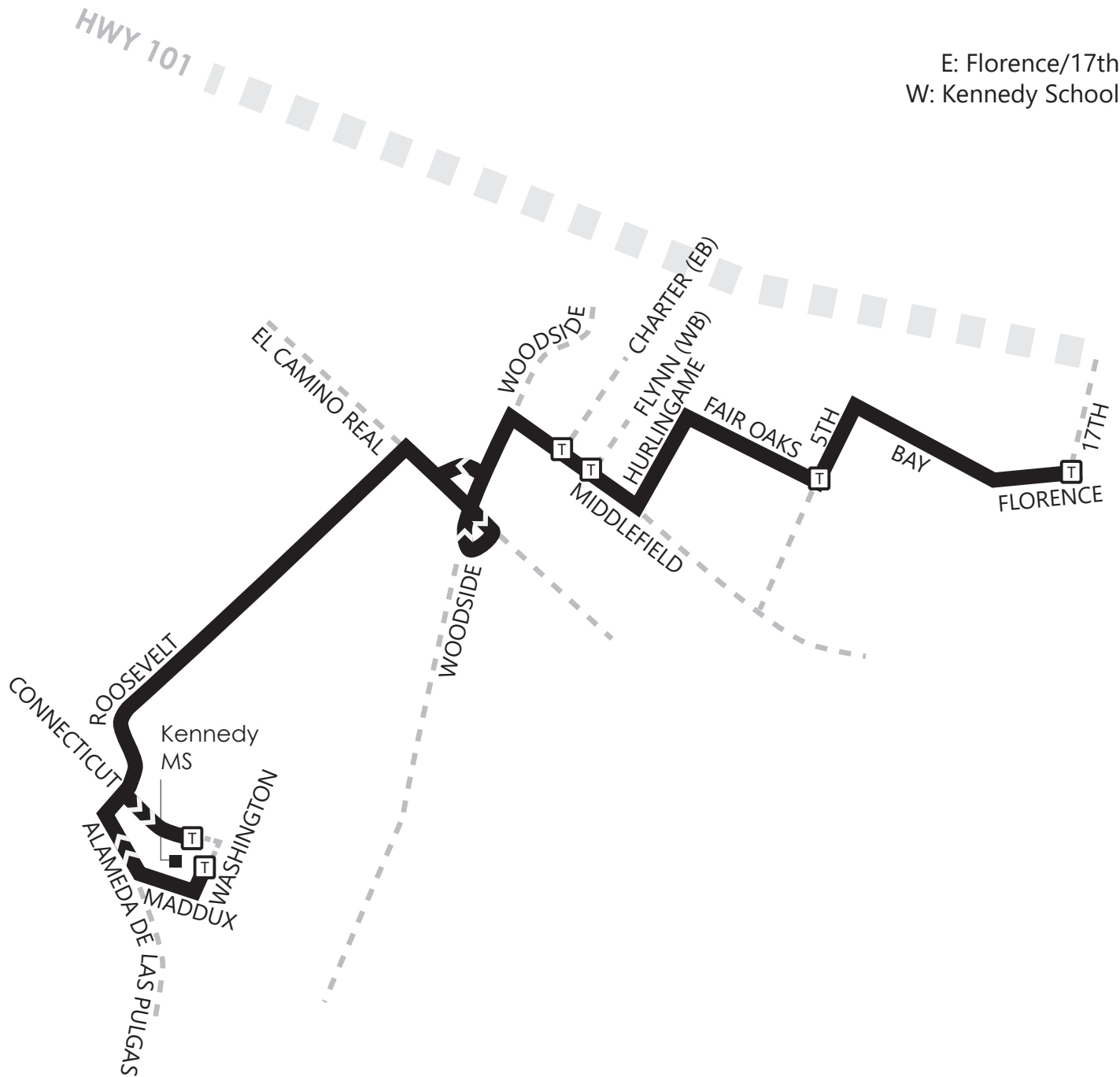
AHEAD	Alameda de las Pulgas
LEFT	Jefferson Ave
AHEAD	Farm Hill Rd
RIGHT	Loop Road
LEFT	1st Driveway, Parking Lot 2
RIGHT	Access Road to Bus Stop



ROUTE 79

CORE

E: Florence/17th
W: Kennedy School



Scheduled Timepoint



Core Alignment

Current as of: AUGUST 18, 2019



Route 79

Current as of: August 18, 2019

EASTBOUND

From Terminal on WB Washington Ave FS Connecticut Ave:

AHEAD	WB Washington Ave
RIGHT	Maddux Dr
RIGHT	Alameda de las Pulgas
RIGHT	Roosevelt Ave
RIGHT	El Camino Real
RIGHT	Hazel Ave (toward Woodside Rd Eastbound)
RIGHT	EB Woodside Rd
RIGHT	Middlefield Rd
LEFT	Hurlingame Ave
RIGHT	Fair Oaks Ave
LEFT	5th Ave
RIGHT	Bay Rd
Keep LEFT	Florence St
AHEAD	to terminal on Florence St FS 17th Ave

WESTBOUND

From Terminal on NB Florence St FS 17th Ave

AHEAD	NB Florence St
STAY RIGHT	Bay Rd
LEFT	5th Ave
RIGHT	Fair Oaks Ave
LEFT	Hurlingame Ave
RIGHT	Middlefield Rd
LEFT	Woodside Rd
EXIT	Northbound El Camino Real
RIGHT	El Camino Real
LEFT	Roosevelt Ave
LEFT	Connecticut Dr
AHEAD	to terminal on Connecticut Dr NS Palm Ave



Route 81

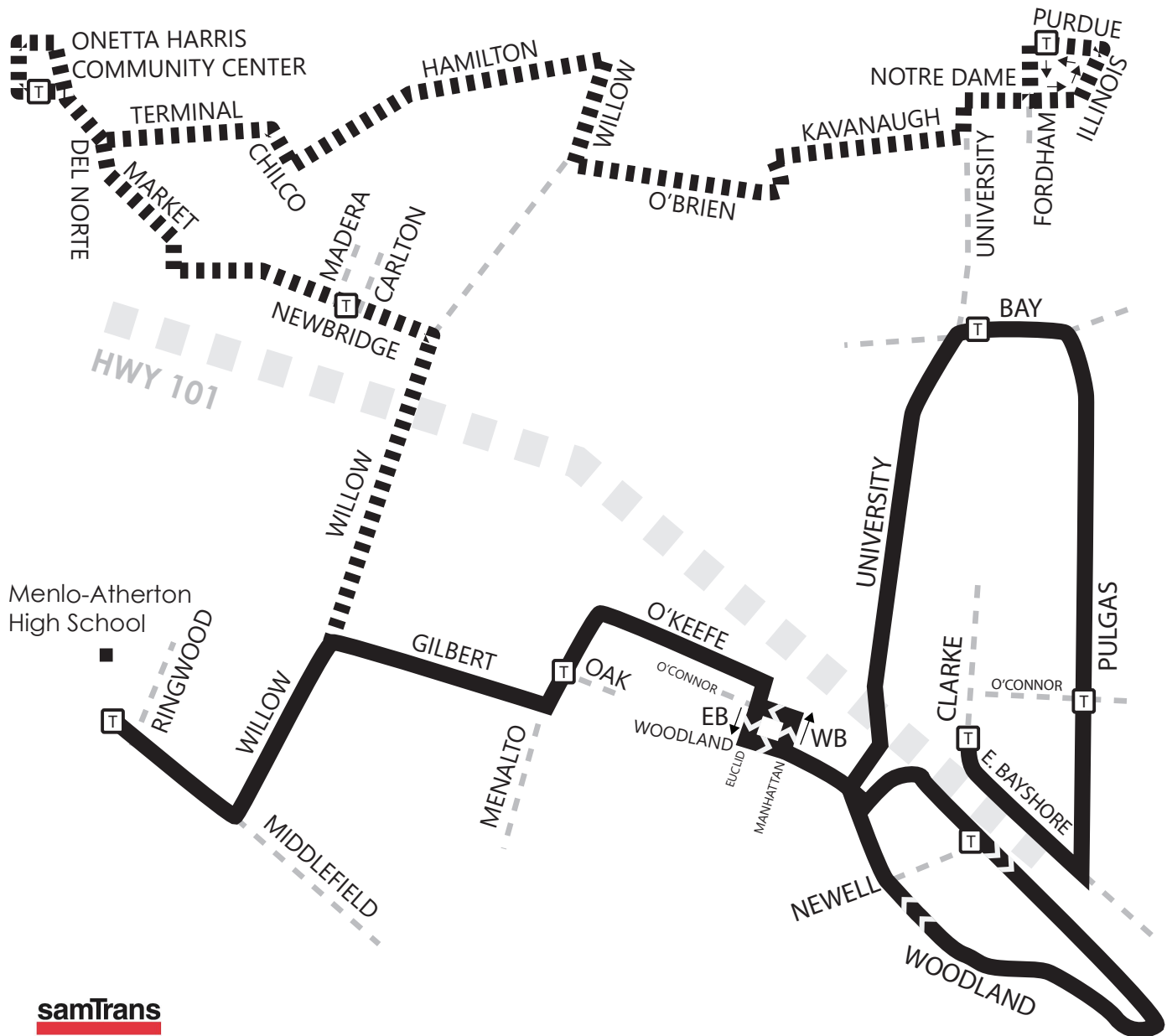
CORE

and Deviation 1

EB Core: Clarke & E. Bayshore

EB Dev 1: Purdue & Fordham

WB: Menlo-Atherton High School



Scheduled Timepoint



Core Alignment



Deviation 1

Current as of: AUGUST 18, 2019



Route 81

Current as of: August 18, 2019

EASTBOUND

From SB Middlefield Rd FS Oak Grove Ave Terminal:

AHEAD	Middlefield Rd
LEFT	Willow Rd
RIGHT	Gilbert Ave
LEFT	Menalto Ave
RIGHT	E O'Keefe St
RIGHT	Euclid Ave
LEFT	Woodland Ave
LEFT	Scofield Ave
LEFT	Capitol Ave
AHEAD	W Bayshore Rd
RIGHT	Woodland Ave
RIGHT	Cooley Ave
LEFT	Scofield Ave
AHEAD	Woodland Ave
RIGHT	University Ave
RIGHT	Bay Rd
RIGHT	Pulgas Ave
RIGHT	E Bayshore Rd
RIGHT	Clarke Ave
AHEAD	to Clarke Ave FS E Bayshore Rd Terminal

WESTBOUND

From SB Clarke Ave NS E Bayshore Rd Terminal:

AHEAD	SB Clarke Ave
LEFT	E Bayshore Rd
LEFT	Pulgas Ave
LEFT	Bay Rd
LEFT	University Ave
LEFT	Woodland Ave
Stay Left	Scofield Ave
LEFT	Capitol Ave
AHEAD	W Bayshore Rd
RIGHT	Woodland Ave
RIGHT	Cooley Ave
LEFT	Scofield Ave
AHEAD	Woodland Ave
RIGHT	Manhattan Ave
LEFT	O'Connor St
RIGHT	Euclid Ave
LEFT	E O'Keefe St
LEFT	Menalto Ave
RIGHT	Gilbert Ave
LEFT	Willow Rd
RIGHT	Middlefield Rd
AHEAD	to Ringwood Ave FS Terminal

EASTBOUND (Deviation 1)

From SB Middlefield Rd FS Oak Grove Ave Terminal:

AHEAD	Middlefield Rd
LEFT	Willow Rd
LEFT	Newbridge St
RIGHT	Market Pl
RIGHT	Del Norte Ave
LEFT	into Onetta Harris Parking lot
U-TURN	in Onetta Harris Parking lot
AHEAD	Terminal Ave
RIGHT	Chilco St
LEFT	Hamilton Ave
RIGHT	Willow Rd
LEFT	O'Brien Dr
RIGHT	Kavanaugh Dr
LEFT	University Ave
RIGHT	Notre Dame Ave
LEFT	Illinois St
LEFT	Purdue Ave

WESTBOUND (Deviation 1)

From Purdue/Fordham:

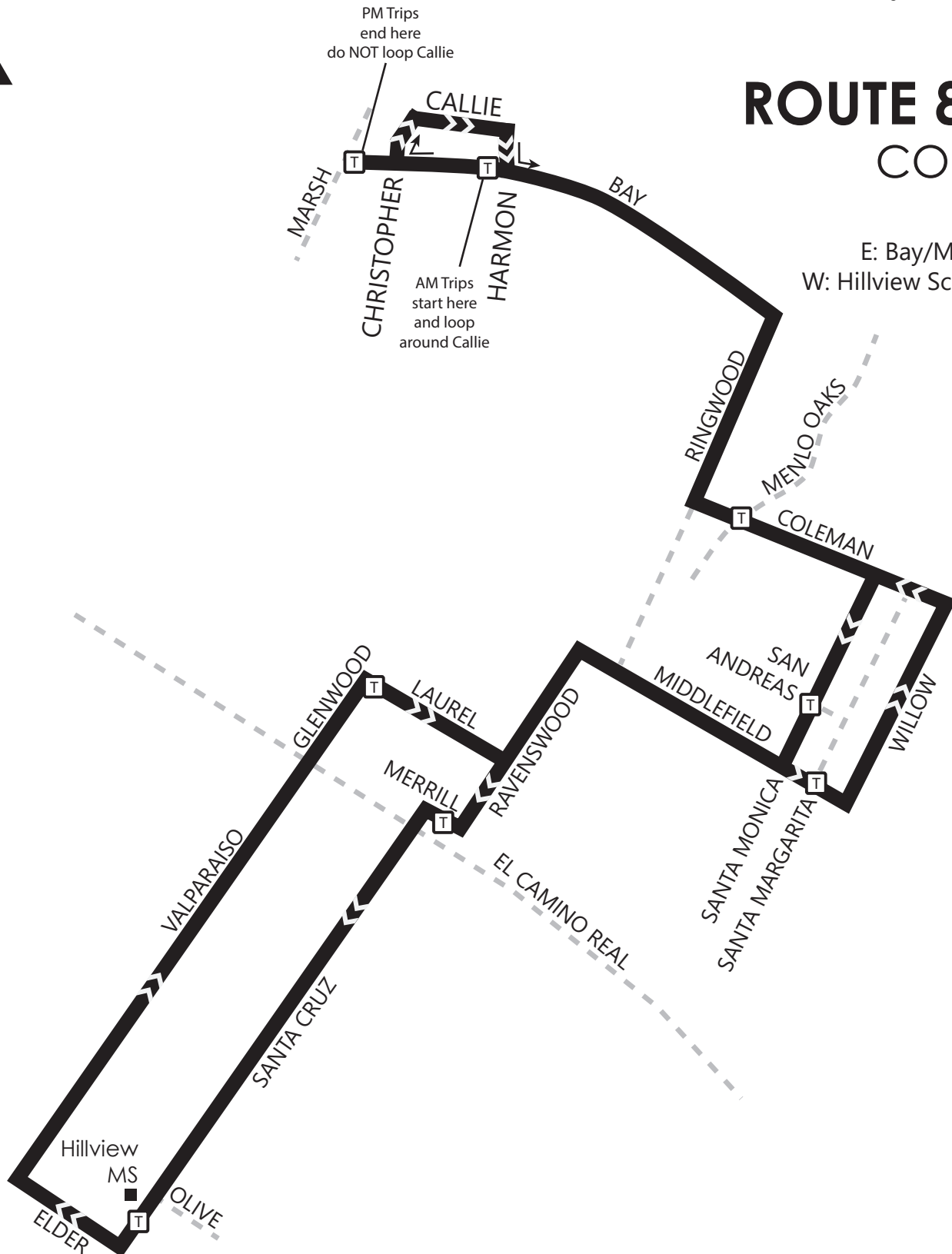
AHEAD	Purdue Ave
LEFT	Fordham St
RIGHT	Notre Dame Ave
LEFT	University Ave
RIGHT	Kavanaugh Dr
LEFT	O'Brien Dr
RIGHT	Willow Rd
LEFT	Hamilton Ave
RIGHT	Chilco St
LEFT	Terminal Ave
AHEAD	into Onetta Harris Parking lot
U-TURN	in Onetta Harris Parking Lot
RIGHT	Del Norte Ave
LEFT	Market Pl
RIGHT	Ringwood Ave (first road at traffic circle)
LEFT	Pierce Rd
Bear LEFT	Newbridge St (at Pierce / Market / Newbridge intersect)
RIGHT	Willow Rd
RIGHT	Middlefield Rd
AHEAD	to Ringwood Ave FS Terminal



ROUTE 82

CORE

E: Bay/Marsh
W: Hillview School



 Scheduled Timepoint

 Core Alignment



Route 82

Current as of: August 10, 2014

EASTBOUND

From WB Santa Cruz Ave NS Elder Ave terminal (Hillview MS)

RIGHT	Elder Ave
RIGHT	Valparaiso Ave
AHEAD	Glenwood Ave
RIGHT	Laurel St
LEFT	Ravenswood Ave
RIGHT	Middlefield Rd
LEFT	Willow Rd
LEFT	Coleman Ave
RIGHT	Ringwood Ave
LEFT	Bay Rd
AHEAD	to terminal on WB Bay Rd NS Marsh Rd

WESTBOUND

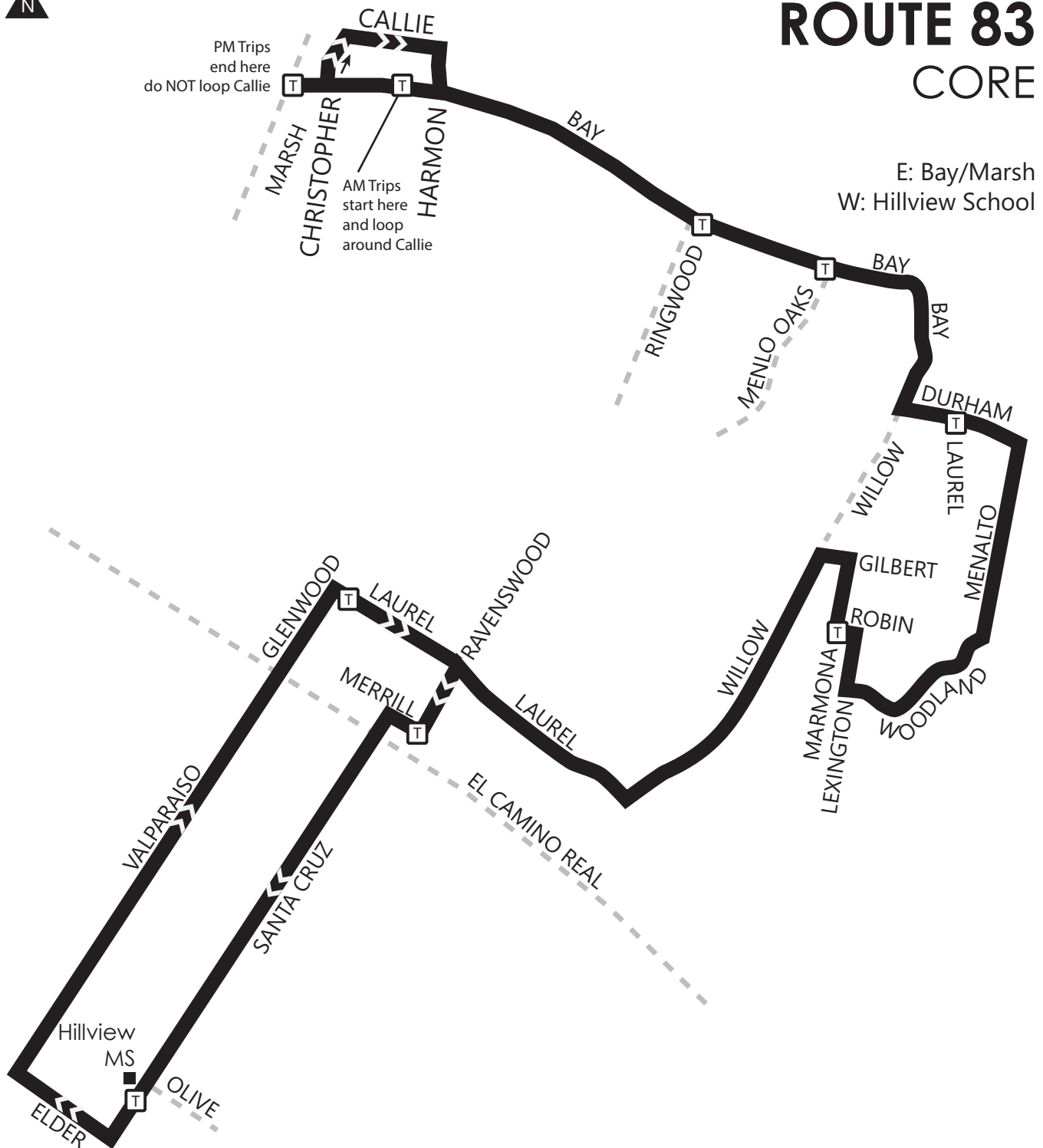
From terminal on EB Bay Rd NS Harmon Dr:

AHEAD	Bay Rd
RIGHT	Christopher Ave.
RIGHT	Callie Ave.
RIGHT	Harmon Ave.
LEFT	Bay Rd
RIGHT	Ringwood Ave
LEFT	Coleman Ave
RIGHT	Santa Monica Ave
RIGHT	Middlefield Rd
LEFT	Ravenswood Ave
RIGHT	Merrill St
LEFT	Santa Cruz Ave
AHEAD	to WB Santa Cruz Ave NS Elder terminal (Hillview MS)



ROUTE 83

CORE



Scheduled Timepoint



Core Alignment

Current as of: JANUARY 20, 2019



Route 83

Current as of: January 20, 2019

EASTBOUND

From terminal on WB Santa Cruz FS Elder (Hillview M.S.):

RIGHT	Elder Ave
RIGHT	Valparaiso Ave
AHEAD	Glenwood Ave
RIGHT	Laurel St
LEFT	Willow Rd
RIGHT	Gilbert Ave
RIGHT	Marmona Dr
LEFT	Robin Wy
RIGHT	Lexington Dr
LEFT	Woodland Ave
AHEAD	Menalto Ave
LEFT	Durham St
RIGHT	Willow Rd
LEFT	Bay Rd
AHEAD	to terminal on WB Bay Rd NS Marsh Rd

WESTBOUND

From terminal on EB Bay Rd FS Harmon Dr:

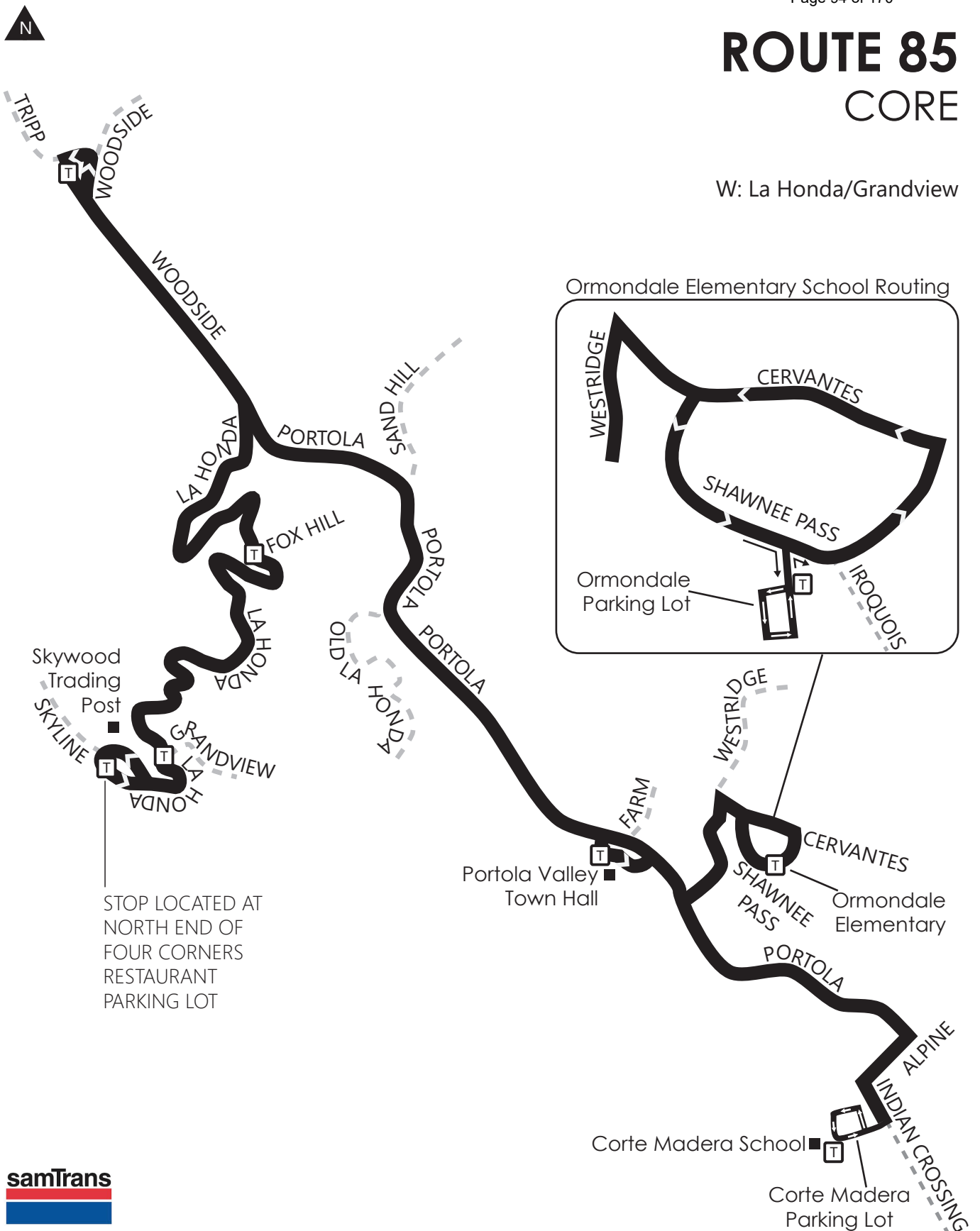
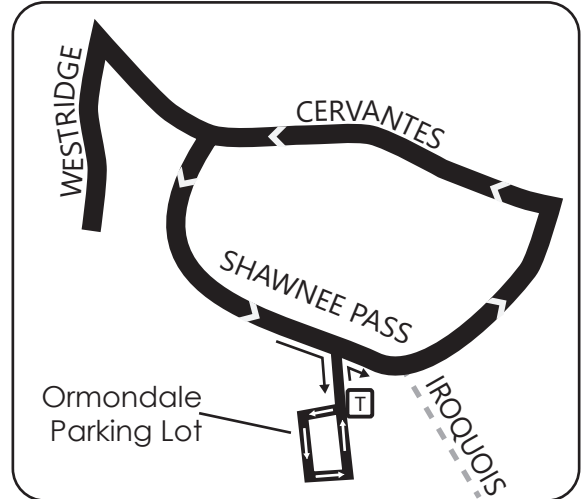
AHEAD	Bay Rd
RIGHT	Christopher Ave.
RIGHT	Callie Ave.
RIGHT	Harmon Ave.
LEFT	Bay Rd
RIGHT	Willow Rd
LEFT	Durham St
RIGHT	Menalto Ave
AHEAD	Woodland Ave
RIGHT	Lexington Dr
LEFT	Robin Wy
RIGHT	Marmona Dr
LEFT	Gilbert Ave
LEFT	Willow Rd
RIGHT	Laurel Ave
LEFT	Ravenswood Ave
RIGHT	Merrill St
LEFT	Santa Cruz Ave
AHEAD	to WB Santa Cruz FS Elder (Hillview MS) terminal

ROUTE 85

CORE

W: La Honda/Grandview

Ormondale Elementary School Routing



Scheduled Timepoint



Core Alignment

Current as of: NOVEMBER 17, 2024

Route 85

Current as of: November 17, 2024

WESTBOUND (PM)		EASTBOUND (AM)	
From terminal at Ormondale School:		From terminal on La Honda/Fox Hill:	
LEFT	Iroquois	AHEAD	La Honda Rd
RIGHT	Shawnee Pass	KeepRIGHT	into Skywood Trading Post - go thru Gas Station
LEFT	Cervantes Rd	AHEAD	to bus stop FS Mountain Terrace Restaurant
LEFT	Westridge Dr	LEFT	Skyline Blvd
LEFT	Portola Rd	LEFT	La Honda Rd
RIGHT	Alpine Rd	Keep Left	Woodside Rd
LEFT	Indian Crossing	LEFT	just after Tripp Rd into Tripp Rd Loop
RIGHT	Corte Madera School Parking Lot	LEFT	Tripp Rd
immediate RIGHT	into Corte Madera School Loop to bus stop	AHEAD	Woodside Rd - westbound
LEFT	Indian Crossing	KEEP LEFT	Onto Portola Road (at La Honda)
RIGHT	Alpine Rd	KEEP RIGHT	Onto Portola Road (at Mountain Road)
LEFT	Portola Rd	RIGHT	Portola Rd (at Sand Hill Rd intersection)
LEFT	Portola Valley Town Hall Parking Lot	RIGHT	Portola Valley Town Hall Parking Lot
RIGHT & AHEAD thru parking lot		LEFT & AHEAD thru parking lot	
LEFT	Portola Rd	RIGHT	Portola Road
LEFT	Portola Rd (at Sand Hill Rd intersection)	RIGHT	Alpine Road
STAY LEFT	Portola Rd (at Mountain Road)	LEFT	Indian Crossing
AHEAD	Woodside Rd - EB (at Portola Rd intersection)	RIGHT	Into Corte Madera Parking Lot
LEFT	just after Tripp Rd into Tripp Rd Loop	LEFT	Indian Crossing
LEFT	Tripp Rd	RIGHT	Alpine Road
AHEAD	Woodside Rd - westbound	LEFT	Portola Road
slight RIGHT	La Honda Rd (at Portola Rd intersection)	RIGHT	Westridge
KeepRIGHT	into Skywood Trading Post - go thru Gas Station	RIGHT	Cervantes
AHEAD	to bus stop FS Mountain Terrace Restaurant	RIGHT	Shawnee Pass
LEFT	Skyline Blvd	RIGHT	into Ormondale rear parking lot. Bus stop is by garden
LEFT	La Honda Rd		
AHEAD	to terminal on NB La Honda Rd FS Grandview Dr		

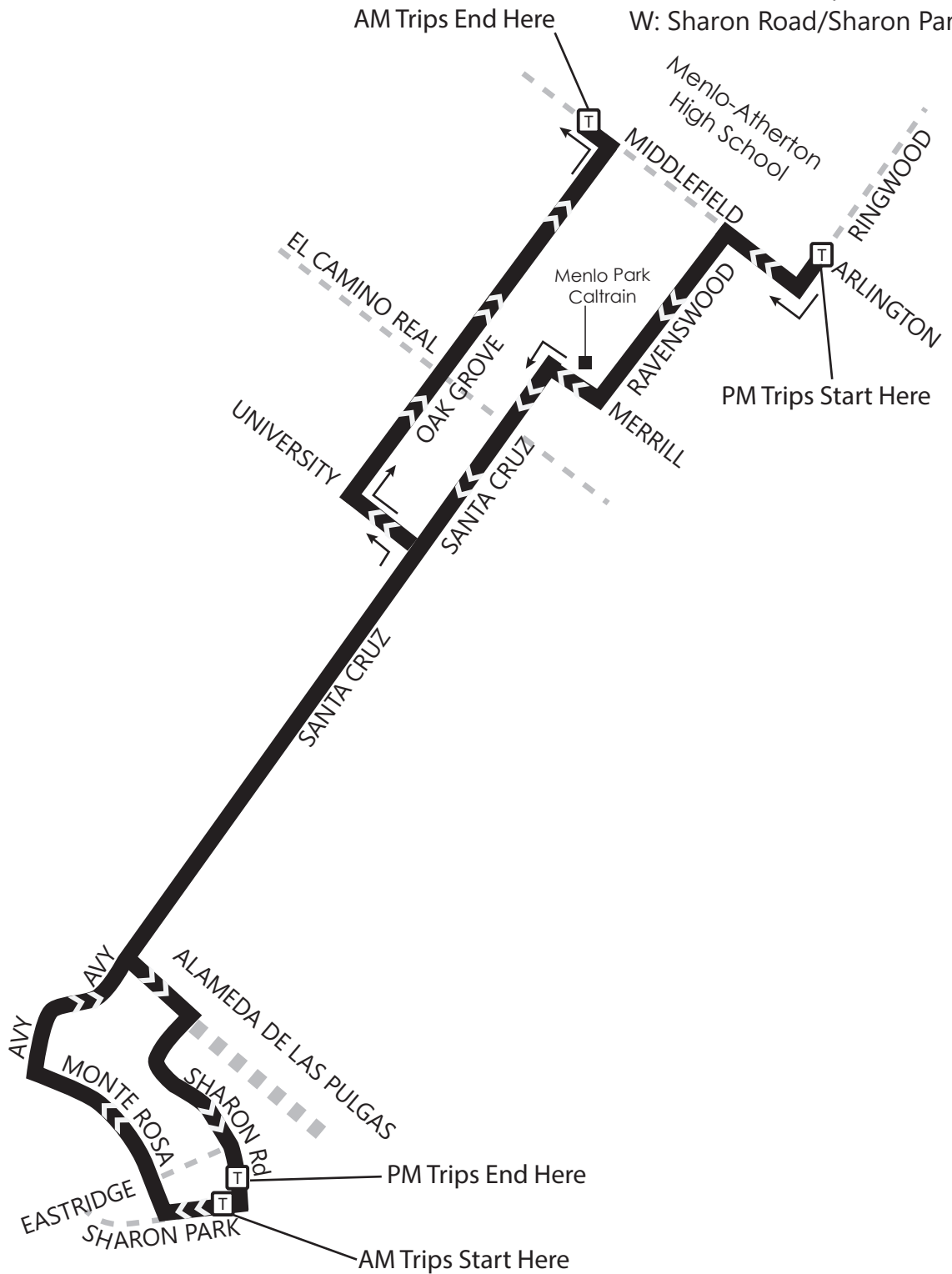


ROUTE 86

CORE

E: Middlefield/Oak Grove

W: Sharon Road/Sharon Park



Scheduled Timepoint



Core Alignment

Current as of: AUGUST 3, 2025



Route 86

Current as of: August 3, 2025

EASTBOUND

From Sharon Park/Sharon Road	
RIGHT	Monte Rosa Dr (first instance)
RIGHT	Avy Ave
AHEAD	Santa Cruz Ave
LEFT	University
RIGHT	Oak Grove Ave
LEFT	Middlefield Rd to terminal

WESTBOUND

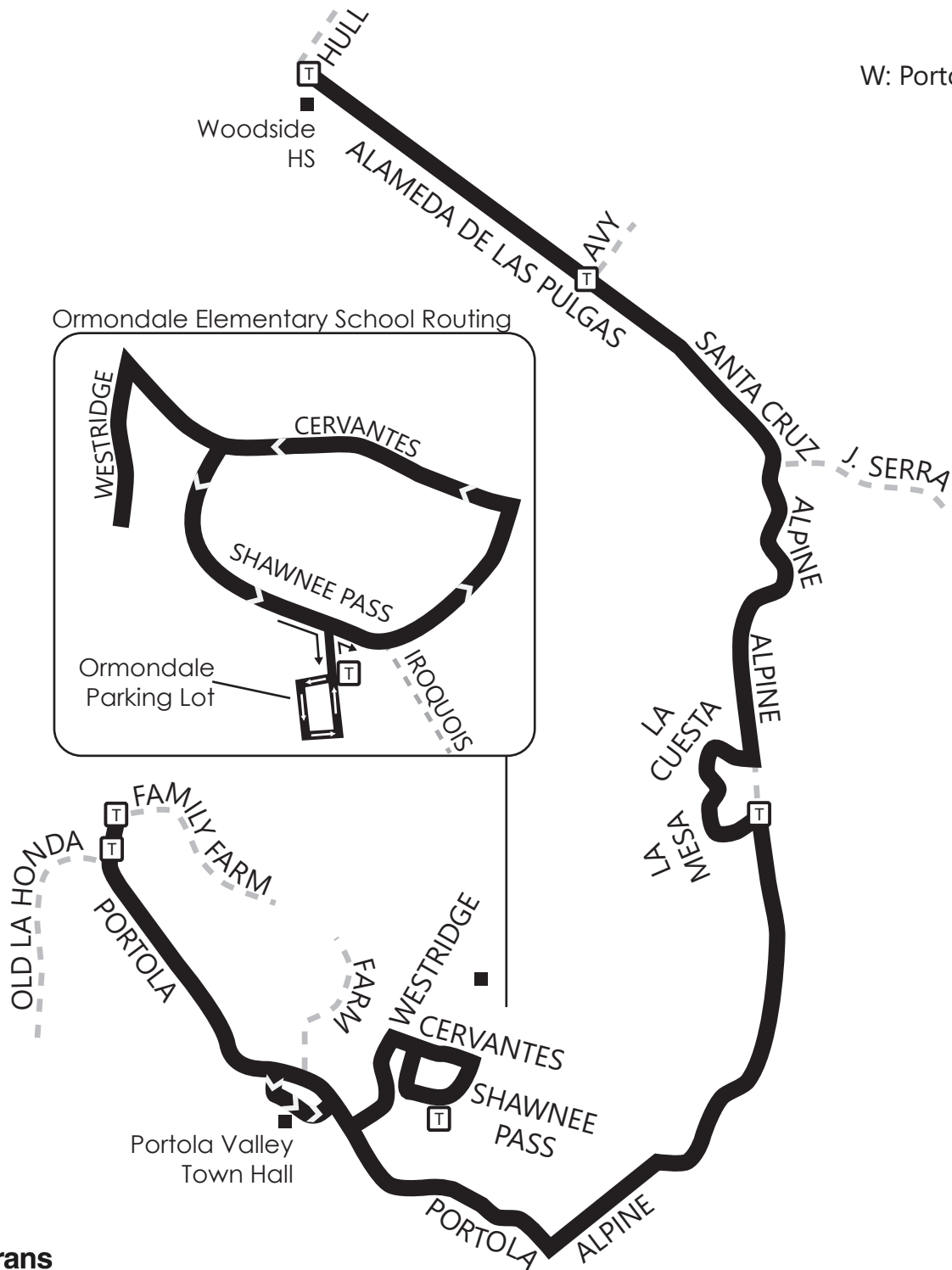
From Ringwood/Arlington- Menlo-Atherton H.S.	
AHEAD	Ringwood Ave
RIGHT	Middlefield Rd
LEFT	Ravenswood Ave
RIGHT	Merrill Ave
LEFT	Santa Cruz Ave
AHEAD	Avy Ave
LEFT	Alameda De Las Pulgas
RIGHT	Sharon Rd.




ROUTE 87

CORE

W: Portola Valley



 Scheduled Timepoint

 Core Alignment

Current as of: NOVEMBER 17, 2024

Route 87

Current as of: August 7, 2022

Northbound

From terminal on SB Alameda de Las pulgas FS Hull Ave:

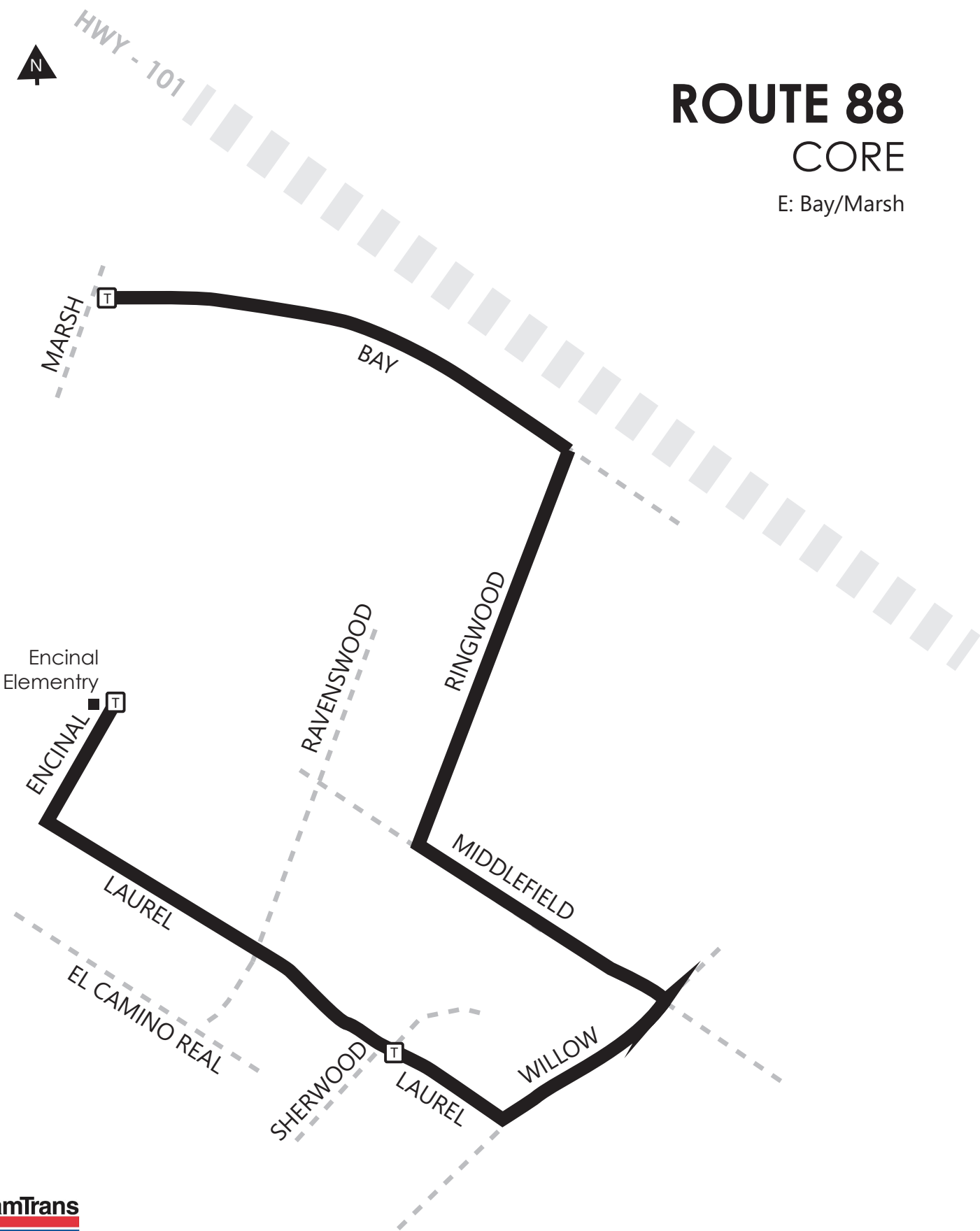
AHEAD	Alameda de las Pulgas
AHEAD	Santa Cruz Ave
AHEAD	Alpine Rd
RIGHT	La Cuesta Dr
AHEAD	La Mesa Dr
RIGHT	Alpine Rd
RIGHT	Portola Rd
RIGHT	Westridge Dr
RIGHT	Cervantes Rd
RIGHT	Shawnee Pass
RIGHT	Ormondale School Parking lot
AHEAD	to stop in parking lot
RIGHT	Shawnee Pass
LEFT	Cervantes Rd
LEFT	Westridge Dr
RIGHT	Portola Rd
LEFT	Portola Valley Town Hall Parking Lot
RIGHT & AHEAD	thru parking lot
LEFT	Portola Rd
AHEAD	to NB Portola Rd FS Family Farm North terminal



ROUTE 88

CORE

E: Bay/Marsh



Scheduled Timepoint



Core Alignment



Route 88

Current as of: August 17, 2019

EASTBOUND

From terminal on WB Encinal Ave FS Middlefield (Encinal M.S.)

AHEAD Encinal Ave

LEFT Laurel St

LEFT Willow Rd

LEFT Middlefield Rd

RIGHT Ringwood Ave

LEFT Bay Rd

AHEAD to terminal on WB Bay Rd FS Marsh Rd



ROUTE 110

CORE

N: Daly City BART

S: Linda Mar Park & Ride

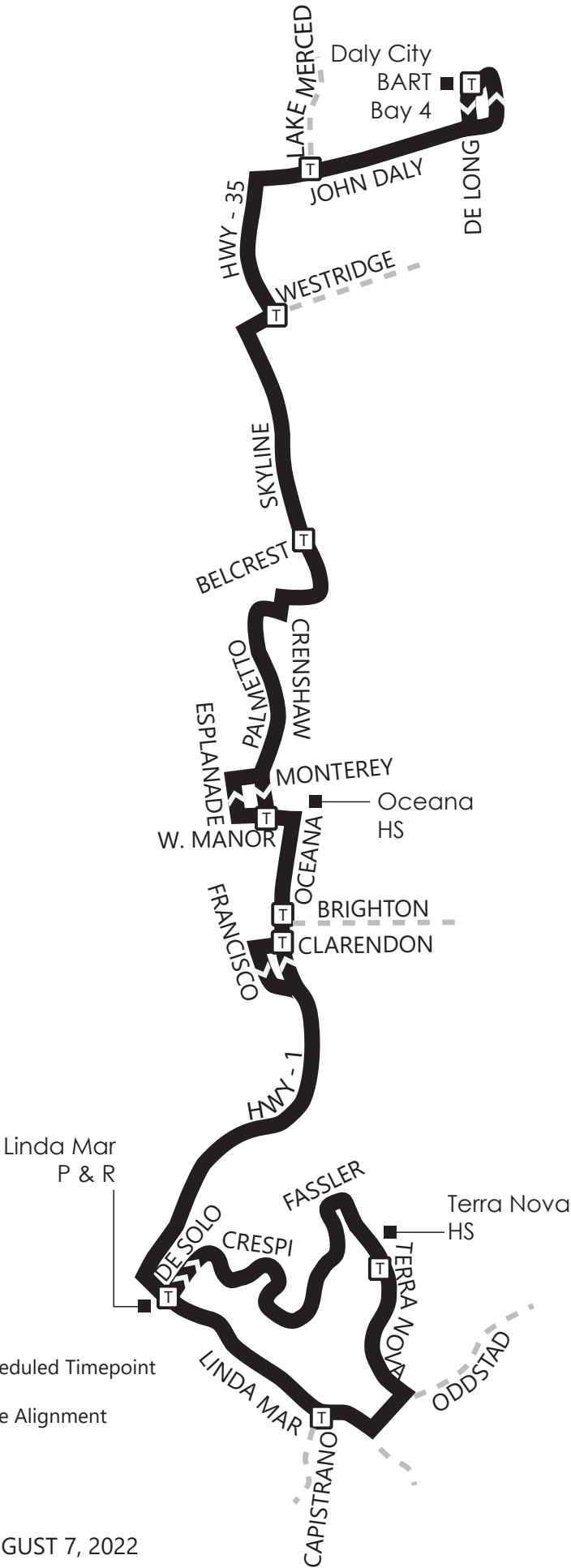


Scheduled Timepoint



Core Alignment

Current as of: AUGUST 7, 2022





Route 110

Current as of: August 7, 2022

Northbound

From Linda Mar Park & Ride:

RIGHT	Linda Mar Blvd (exiting Park & Ride)
RIGHT	Highway 1
EXIT	Clarendon Rd/Oceana Blvd (Exit 505B)
AHEAD	Oceana Blvd
LEFT	West Manor Dr
RIGHT	Esplanade Ave
RIGHT	Monterey Rd
LEFT	Palmetto Ave
LEFT	Crenshaw Dr
RIGHT	Skyline Dr
RIGHT	Westridge Ave
LEFT	Skyline Blvd (Hwy 35)
RIGHT	John Daly Blvd
LEFT	De Long St
LEFT	Daly City BART Entrance
AHEAD	to Daly City BART Busway Bay 4

SOUTHBOUND

From Daly City BART Busway Bay 4:

AHEAD	Daly City BART Busway
RIGHT	John Daly Blvd
LEFT	Highway 35 (Skyline Blvd)
RIGHT	Westridge Ave
LEFT	Skyline Dr
LEFT	Crenshaw Dr
RIGHT	Palmetto Ave
LEFT	West Manor Dr
RIGHT	Oceana Blvd
RIGHT	Clarendon Rd
LEFT	Francisco Blvd
LEFT	Highway 1
LEFT	Linda Mar Blvd
LEFT	De Solo Dr
RIGHT	Crespi Dr
RIGHT	Fassler Ave
RIGHT	Terra Nova Blvd
RIGHT	Oddstad Blvd
RIGHT	Linda Mar Blvd
RIGHT	Linda Mar Park & Ride
LEFT	to Terminal Bus Stop

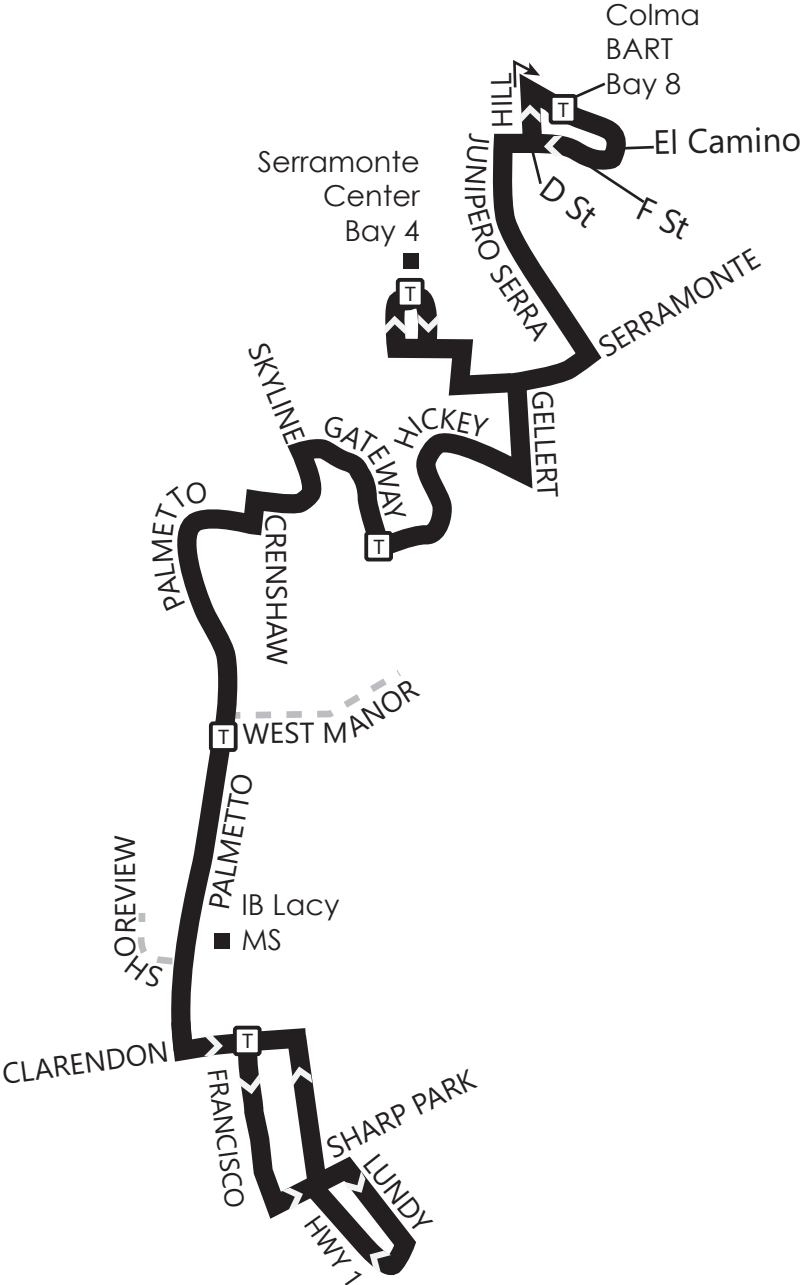


ROUTE 112

CORE

N: Colma BART

S: Clarendon/Francisco



Scheduled Timepoint



Core Alignment

Current as of: AUGUST 7, 2022



Route 112

Current as of: August 7, 2022

Northbound

From Clarendon	
AHEAD	Clarendon Rd
RIGHT	Palmetto Ave
LEFT	Crenshaw Ct
RIGHT	Skyline Dr
RIGHT	Gateway Dr
LEFT	Hickey Blvd
LEFT	Gellert Blvd
LEFT	Serramonte Blvd
RIGHT	Serramonte Center
LEFT	at Mall Roadway
RIGHT	into Transit Center
RIGHT	into Bay 4
LEFT	Mall Roadway away from Transit Center
RIGHT	toward Serramonte Blvd
LEFT	Serramonte Blvd
LEFT	Junipero Serra Blvd
RIGHT	D St
LEFT	Hill St
RIGHT	into Colma Bart Busway to Bay 8 Terminal

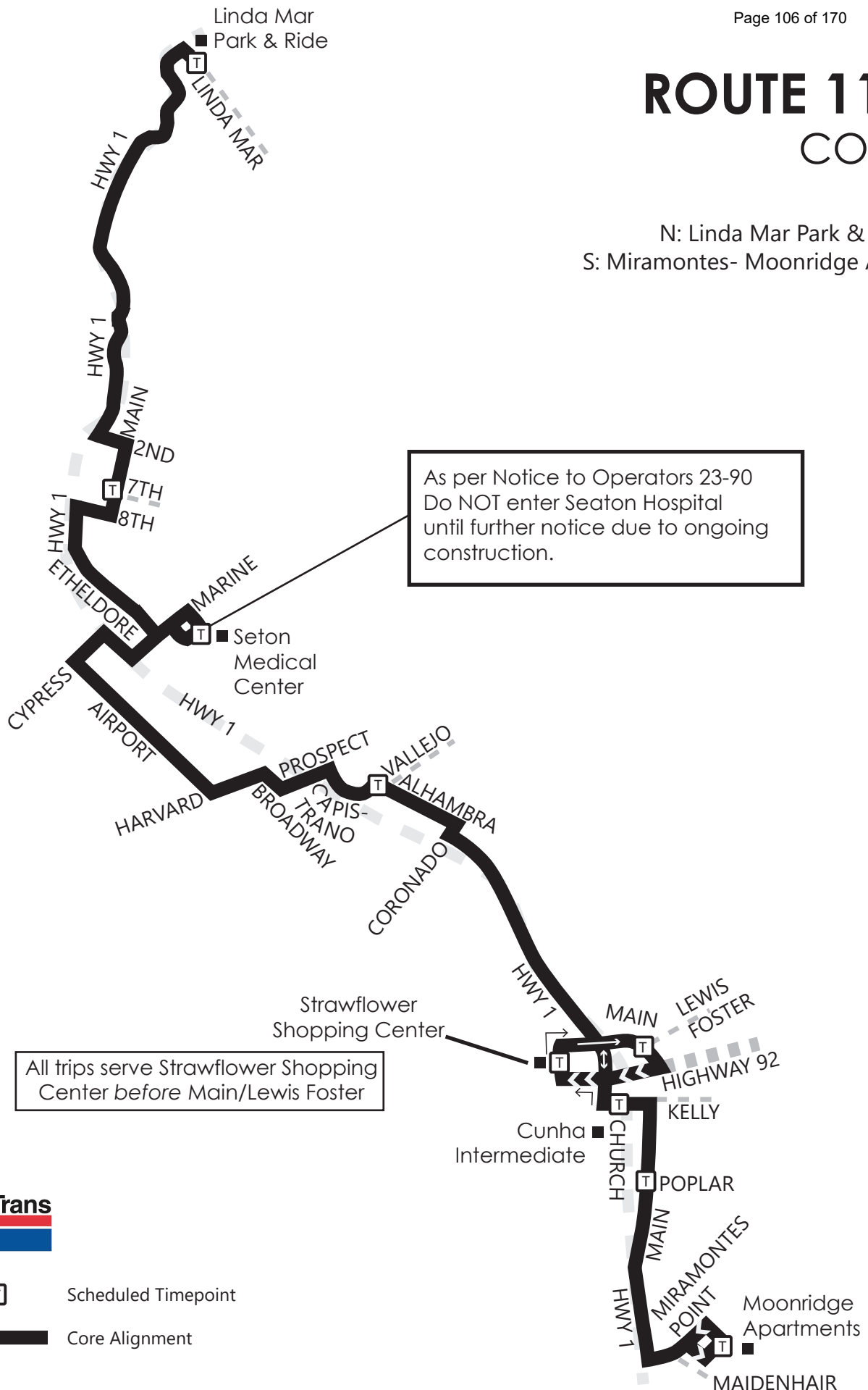
SOUTHBOUND

From Colma Bart Bay 8 Terminal:	
AHEAD	Albert M. Teglia Blvd
RIGHT	El Camino Real
RIGHT	F St (Becomes D St)
AHEAD	D St.
LEFT	Junipero Serra Blvd
RIGHT	Serramonte Blvd
RIGHT	Serramonte Center
LEFT	at Mall Roadway
RIGHT	into Transit Center
RIGHT	into Bay 4
LEFT	Mall Roadway away from Transit Center
RIGHT	toward Serramonte Blvd
LEFT	Serramonte Blvd
RIGHT	Gellert Blvd
RIGHT	Hickey Blvd
RIGHT	Gateway Dr
LEFT	Skyline Dr
LEFT	Crenshaw Ct
RIGHT	Palmetto Ave
LEFT	Clarendon Rd
RIGHT	Francisco Blvd
LEFT	Sharp Park
RIGHT	Lundy Way
RIGHT	Highway 1 North
EXIT	Clarendon/Oceana (Exit 505B)
LEFT	Clarendon Rd to terminal, FS Francisco

ROUTE 117

CORE

N: Linda Mar Park & Ride
S: Miramontes- Moonridge Apts.



T Scheduled Timepoint

Core Alignment

Current as of: JUNE 16, 2024



Route 117

Current as of: August 7, 2022

Northbound

From Moonridge Apts Terminal	
LEFT	Miramontes Point Rd
RIGHT	Highway 1
RIGHT	Main Street (At Higgens-Purisima)
LEFT	Kelly Ave
RIGHT	Highway 1
LEFT	Strawflower Center Parking Lot (@ Highway 92)
RIGHT	driveway towards Highway 1
AHEAD	Main St
RIGHT	Highway 92 (San Mateo Rd)
RIGHT	Highway 1
RIGHT	Coronado St
LEFT	Avenue Alhambra
LEFT	Capistrano Rd
LEFT	Prospect Way
RIGHT	Broadway
LEFT	Harvard Ave
RIGHT	Airport St
Keep RIGHT	Cypress Ave
RIGHT	Cabrillo Hwy (Highway 1)
LEFT	Marine Blvd
AHEAD	Seton Coastside Medical Center Parking Lot
Left	From Parking lot back onto Marine Blvd
RIGHT	Etheldore St
Keep LEFT	Etheldore St (at fork with Carlos St)
RIGHT	Cabrillo Hwy (Highway 1)
RIGHT	8th St
LEFT	Main St
LEFT	2nd St
RIGHT	Cabrillo Hwy (Highway 1)
RIGHT	Linda Mar Blvd
LEFT	Linda Mar Park n Ride Terminal

SOUTHBOUND

SOUTHBOUND	
From Linda Mar Park n Ride Terminal	
RIGHT	Linda Mar Blvd
LEFT	Highway 1
LEFT	2nd St
RIGHT	Main St
RIGHT	8th St
LEFT	Cabrillo Hwy (Highway 1)
LEFT	Etheldore St
LEFT	Marine Blvd
RIGHT	Seton Coastside Medical Center Parking Lot
LEFT	From Parking lot back onto Marine Blvd
AHEAD	Marine Blvd
RIGHT	Cabrillo Hwy (Highway 1)
LEFT	Cypress Ave
LEFT	Airport St
LEFT	Harvard Ave
RIGHT	Broadway
LEFT	Prospect Way
RIGHT	Capistrano Rd
RIGHT	Avenue Alhambra
Keep LEFT	Avenue Alhambra
RIGHT	Coronado St
LEFT	Cabrillo Hwy (Highway 1)
RIGHT	Strawflower Shopping Ctr. (past Burger King)
RIGHT	driveway towards Highway 1
AHEAD	Main St
RIGHT	Highway 92 (San Mateo Rd)
LEFT	Highway 1
LEFT	Kelly Ave
RIGHT	Main St
LEFT	Highway 1
LEFT	Miramontes Point Rd
RIGHT	Moonridge Apts Parking Lot Terminal

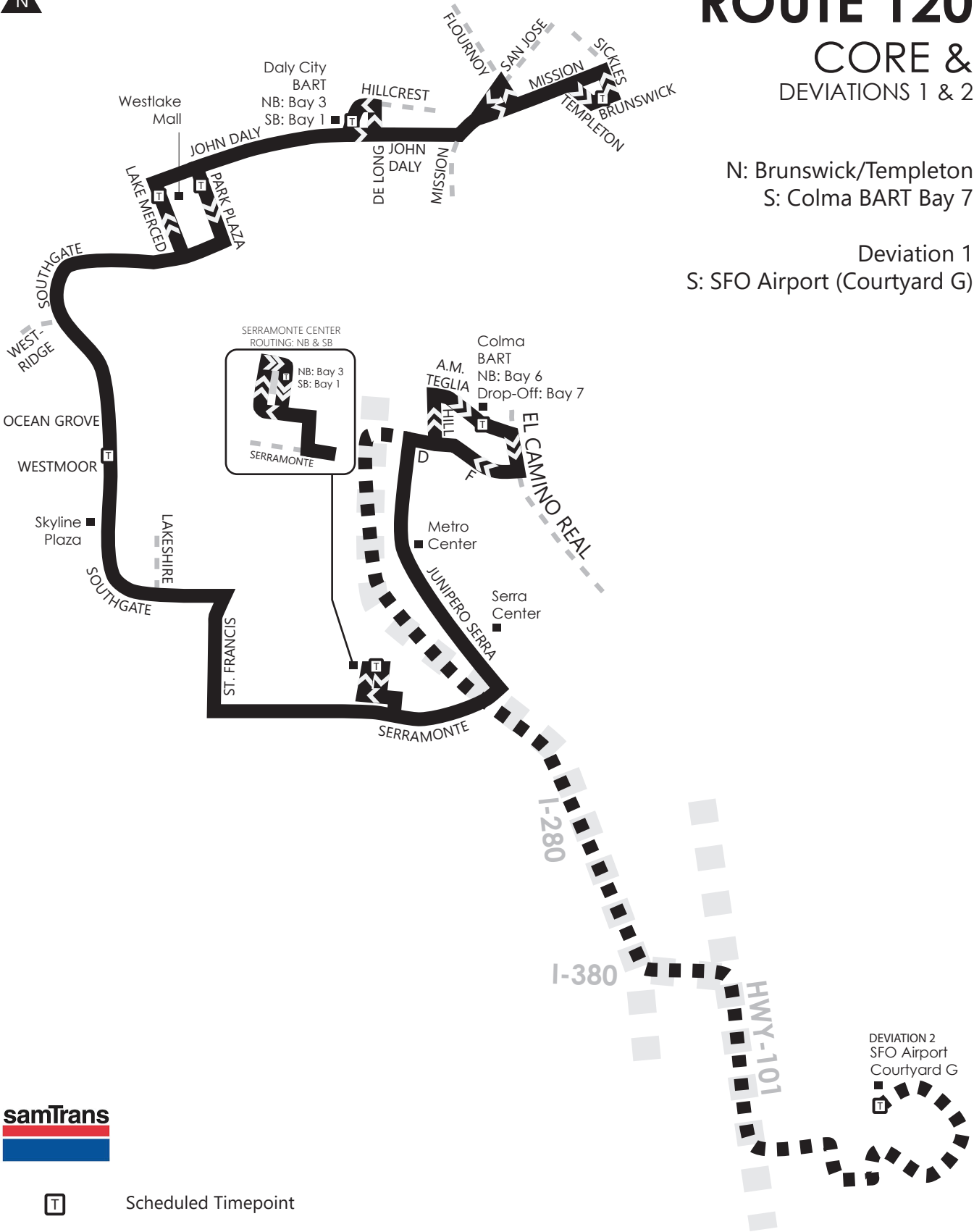


ROUTE 120

CORE & DEVIATIONS 1 & 2

N: Brunswick/Templeton
S: Colma BART Bay 7

Deviation 1
S: SFO Airport (Courtyard G)



Scheduled Timepoint



Core Alignment



Deviation 1



Route120

Current as of: August 7, 2022

Northbound

From Colma BART Bay 6 Terminal:

AHEAD	Albert M. Teglia Blvd
RIGHT	El Camino Real
RIGHT	F St (Becomes D St)
AHEAD	D St.
LEFT	Junipero Serra Blvd
RIGHT	Serramonte Blvd
RIGHT	Serramonte Center
LEFT	at Mall Roadway
RIGHT	into Transit Center Bay 3
Loop	Around Transit Center
LEFT	mall roadway after Target store
RIGHT	mall roadway toward Serramonte Blvd
RIGHT	Serramonte Blvd
RIGHT	St. Francis Blvd
LEFT	Southgate Ave
LEFT	Lake Merced Blvd
RIGHT	John Daly Blvd
LEFT	De Long St
LEFT	Daly City BART to Bay 3
LEFT	John Daly Blvd
LEFT	Mission St
KEEP RIGHT	Mission St
RIGHT	Templeton
LEFT	Brunswick
AHEAD	to terminal on EB Brunswick FS Templeton

SOUTHBOUND

From EB Brunswick FS Templeton Terminal:

LEFT	Acton St
LEFT	Mission St
RIGHT	Flournoy St
LEFT	San Jose Ave
RIGHT	John Daly Blvd
RIGHT	De Long St
LEFT	Daly City BART to Bay 1
RIGHT	John Daly Blvd
LEFT	Park Plaza
RIGHT	Southgate Ave
RIGHT	St. Francis Blvd
LEFT	Serramonte Blvd
LEFT	Serramonte Mall Entrance
LEFT	at Mall Roadway
RIGHT	Serramonte Transit Center (Bay 1)
Loop	Around Transit Center
LEFT	Mall Roadway after Target store
RIGHT	Mall Roadway toward Serramonte Blvd
LEFT	Serramonte Blvd
LEFT	Junipero Serra Blvd
RIGHT	D St
LEFT	Hill St
RIGHT	Albert M. Teglia Blvd
AHEAD	to Colma BART Busway Bay 7 Terminal

Deviation 1- Continue Below

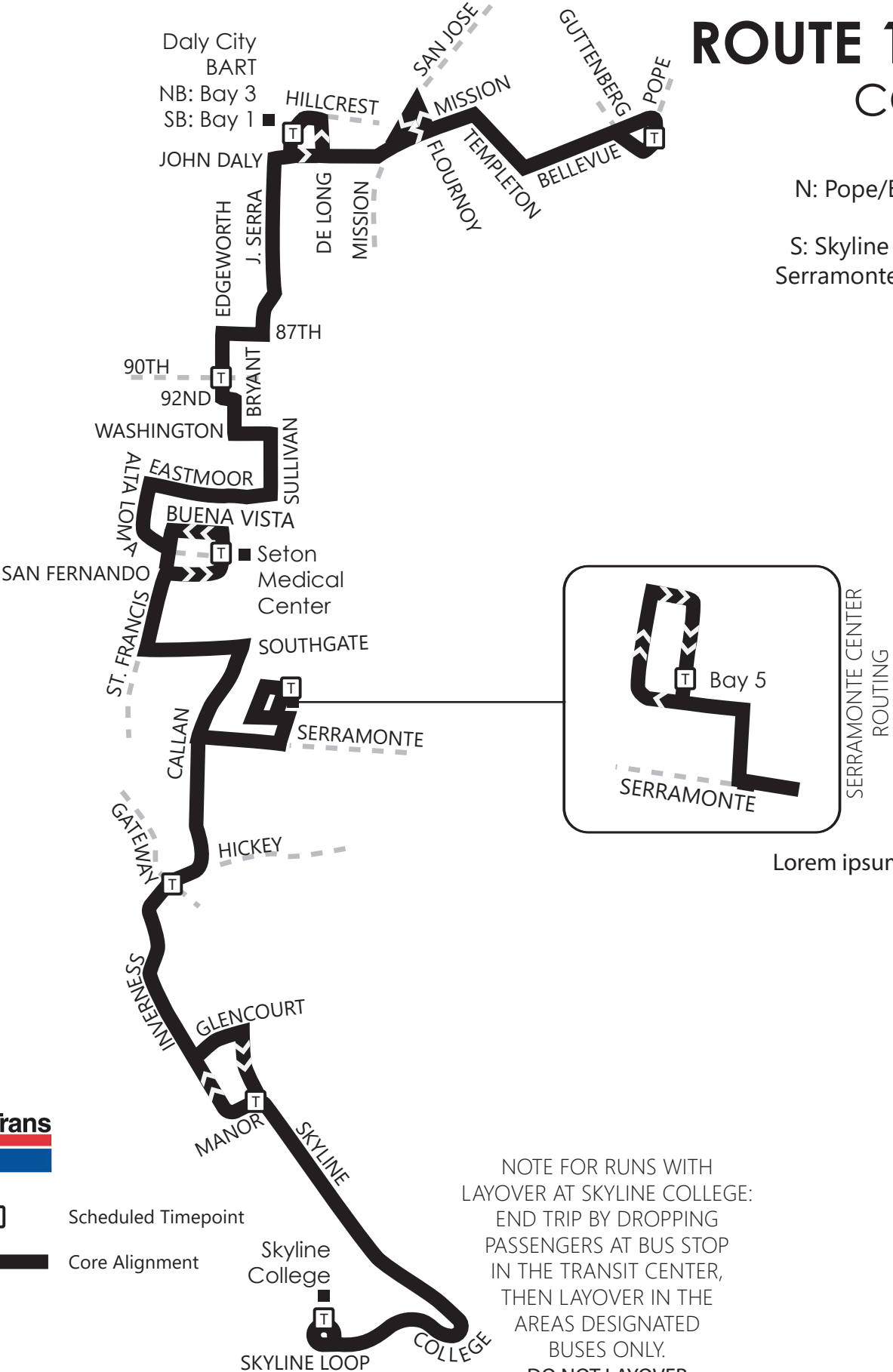
AHEAD	Colma BART Busway to Albert M Teglia Blvd
RIGHT	El Camino Real
RIGHT	F St (Becomes D St)
AHEAD	D St.
AHEAD	280 South
EXIT	380 East (Exit 43A)
EXIT	Highway 101 South (Exit 6A)
KEEP RIGHT	San Francisco International Airport
	Follow signs for McDonnell Rd
LEFT	South Link Rd into International Term Courtyard A
RIGHT	from Courtyard A
RIGHT	Inside Roadway
IMMEDIATE LEFT	Outside road marked "Authorized Vehicles Only"
AHEAD	along outside roadway to terminal 2 stop
RIGHT	from outside roadway toward terminal 3 (inside)
IMMEDIATE RIGHT	North Link Road to International Terminal G



ROUTE 121 CORE

N: Pope/Bellevue

S: Skyline College
Serramonte Center



Schedueld Timepoint



Core Alignment

Current as of: AUGUST 7, 2022

NOTE FOR RUNS WITH
LAYOVER AT SKYLINE COLLEGE:
END TRIP BY DROPPING
PASSENGERS AT BUS STOP
IN THE TRANSIT CENTER,
THEN LAYOVER IN THE
AREAS DESIGNATED
BUSES ONLY.
DO NOT LAYOVER
ON SKYLINE LOOP RD.



Route 121

Current as of: August 7, 2022

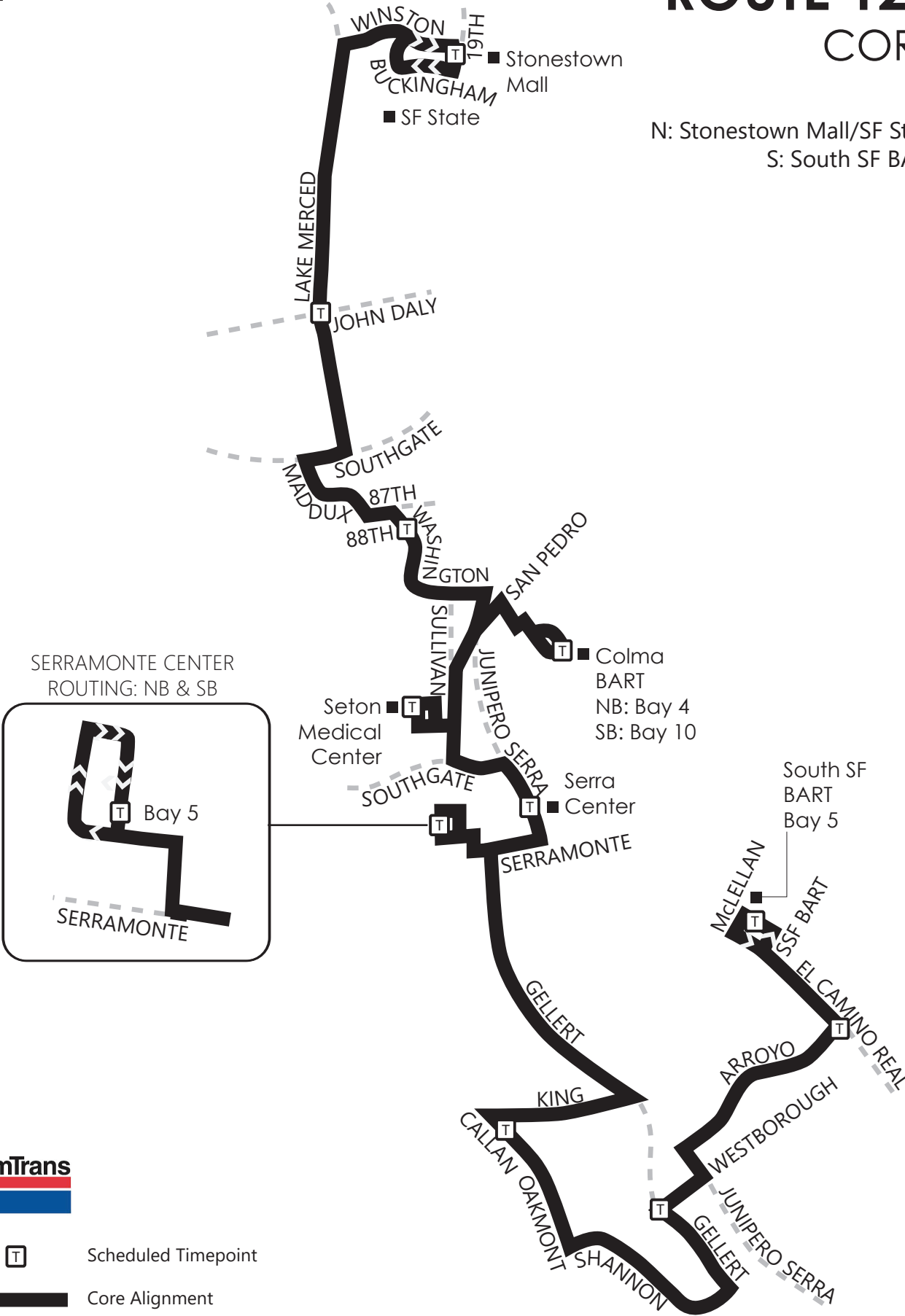
Northbound		SOUTHBOUND	
From Terminal at Skyline College Transit Center:		From terminal at Pope St. & Bellevue Ave.	
LEFT	Skyline Loop Road	RIGHT	Mission Hills Drive
RIGHT	College Dr	RIGHT	Guttenberg St
LEFT	State Hwy 35/Skyline Dr	LEFT	Bellevue Ave
LEFT	Manor Dr	RIGHT	Templeton Ave
RIGHT	Inverness Dr	LEFT	Mission St
RIGHT	Hickey Blvd	RIGHT	Flournoy St
LEFT	Callan Blvd	LEFT	San Jose Ave
RIGHT	Serramonte Blvd.	RIGHT	John Daly Blvd
LEFT	Serramonte Center (Mall Entrance)	RIGHT	De Long St
LEFT	at Mall Roadway	LEFT	Daly City BART to Bay 1
RIGHT	into Serramonte Transit Center	RIGHT	John Daly Blvd
RIGHT	around island into Transit center Bay 5	LEFT	Junipero Serra Blvd
LEFT	from transit center	RIGHT	87th St
RIGHT	Mall roadway toward Serramonte Blvd	LEFT	Edgeworth Ave
RIGHT	Serramonte Blvd	LEFT	92nd St
RIGHT	Callan Blvd	RIGHT	Bryant St
LEFT	Southgate Ave	LEFT	Washington St
RIGHT	St. Francis Blvd	RIGHT	Sullivan Ave
RIGHT	San Fernando Way	RIGHT	Eastmoor Ave
LEFT	Buena Vista Ave	LEFT	Alta Loma Ave
LEFT	St. Francis Blvd	RIGHT	St. Francis Blvd
RIGHT	Alta Loma Ave	LEFT	San Fernando Way
RIGHT	Eastmoor Ave	LEFT	Buena Vista Ave
LEFT	Sullivan Ave	LEFT	St. Francis Blvd
LEFT	Washington St	LEFT	Southgate Ave
RIGHT	Bryant St	RIGHT	Callan Blvd
LEFT	92nd St	LEFT	Serramonte Blvd
RIGHT	Edgeworth Ave	LEFT	Serramonte Center (Mall Enterance)
RIGHT	87th St	LEFT	at Mall Roadway
LEFT	Junipero Serra Blvd	RIGHT	into Serramonte Transit Center
RIGHT	John Daly Blvd	RIGHT	around island into Bay 5
LEFT	De Long St	LEFT	Mall roadway after Target Store
LEFT	Daly City BART to Bay 3	RIGHT	Mall roadway towards Serramonte Blvd
LEFT	John Daly Blvd	RIGHT	Serramonte Blvd
LEFT	Mission St	LEFT	Callan Blvd
Keep RIGHT	Mission St	RIGHT	Hickey Blvd
RIGHT	Templeton Ave	LEFT	Inverness Dr
LEFT	Bellevue Ave	LEFT	Glencourt Way
RIGHT	SB Pope St. to terminal Pope St. & Bellevue	RIGHT	Skyline Blvd
		RIGHT	College Dr
		LEFT	Skyline Loop Rd
		RIGHT	Skyline College Transit Center to terminal



ROUTE 122

CORE

N: Stonestown Mall/SF State
S: South SF BART



 Scheduled Timepoint

 Core Alignment



Route 122

Current as of: January 21, 2018

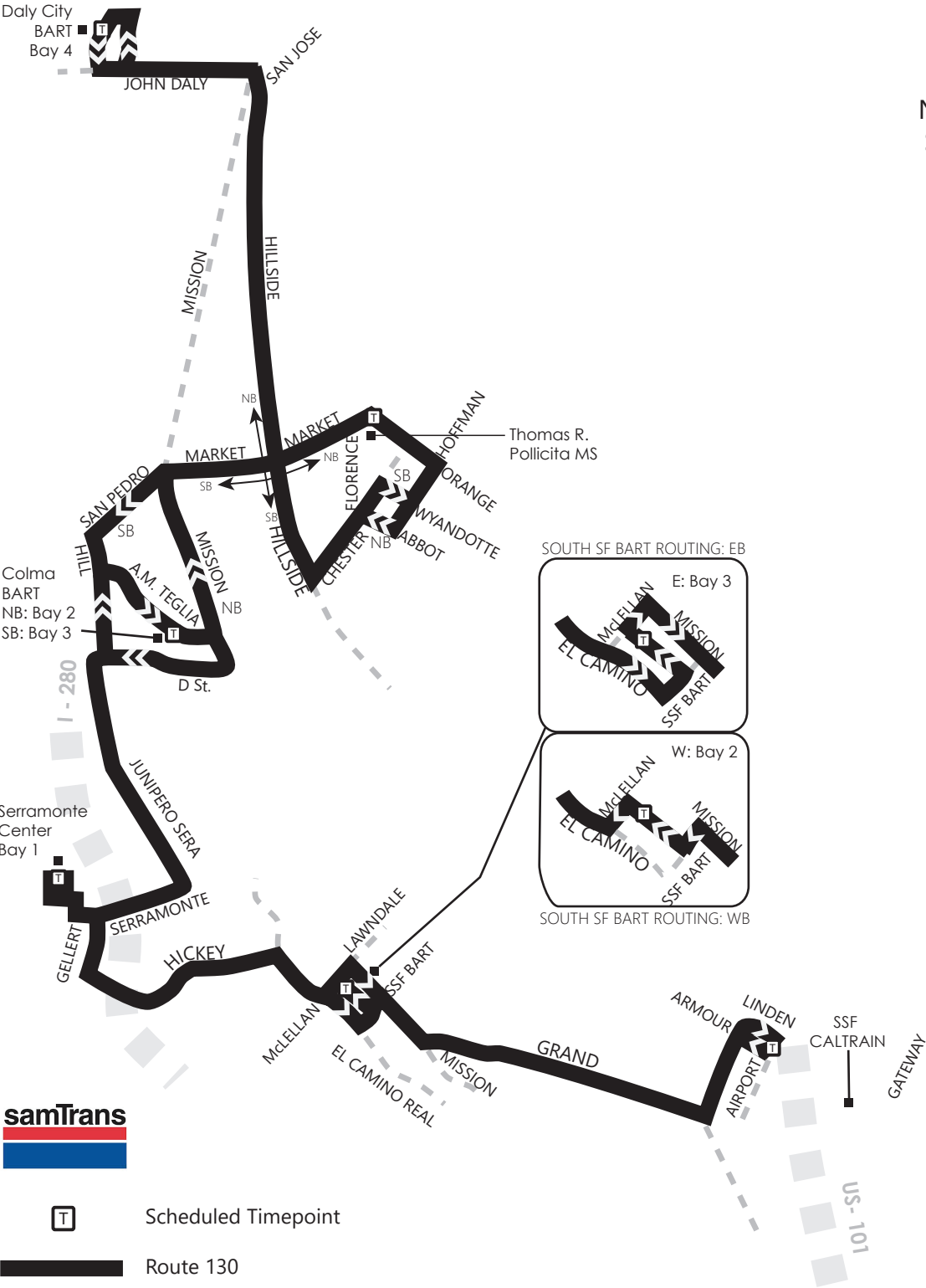
Northbound		SOUTHBOUND	
From South SF Bart Bay 5 Terminal:		From SB 19th Ave FS Winston Dr Terminal:	
LEFT	McLellan Dr	RIGHT	Buckingham Way
LEFT	El Camino Real	LEFT	Winston Dr
RIGHT	Arroyo Dr	LEFT	Lake Merced Blvd
LEFT	Junipero Serra Blvd	RIGHT	Southgate Ave
RIGHT	Westborough Blvd	LEFT	Maddux Dr
LEFT	Gellert Blvd	LEFT	87th St
RIGHT	Shannon Dr	RIGHT	Washington St
RIGHT	Oakmont Dr	RIGHT	Junipero Serra Blvd
AHEAD	Callan Blvd	LEFT	San Pedro Rd
RIGHT	King Dr	RIGHT	Hill St
LEFT	Gellert Blvd	LEFT	Albert M Teglia Blvd
LEFT	Serramonte Blvd	Keep LEFT	Albert M Teglia Blvd
RIGHT	Serramonte Center	Right	Colma Busway to Bay 10
LEFT	at Mall Roadway	RIGHT	Hill St
RIGHT	into transit center to Bay 5	LEFT	San Pedro Rd
LEFT	from transit center away from mall	LEFT	Sullivan Ave
RIGHT	Mall roadway toward Serramonte Blvd	RIGHT	Seton Hospital Entrance
LEFT	Serramonte Blvd	RIGHT	To Hospital Entrance (Loop)
LEFT	Junipero Serra	LEFT	Towards Sullivan Ave
LEFT	Southgate Ave	RIGHT	Sullivan Ave
RIGHT	Sullivan Ave	LEFT	Southgate Ave
LEFT	Seton Hospital Entrance	RIGHT	Junipero Serra Blvd
RIGHT	To Hospital Entrance (Loop)	RIGHT	Serramonte Blvd
LEFT	Towards Sullivan Ave	RIGHT	Serramonte Center
LEFT	Sullivan Ave	LEFT	at Mall Roadway
RIGHT	San Pedro Rd	RIGHT	into transit center to Bay 5
RIGHT	Hill St	LEFT	from transit center away from mall
LEFT	Albert M Teglia Blvd	RIGHT	Mall roadway toward Serramonte Blvd exit
Keep RIGHT	Colma Busway to Bay 4	LEFT	Serramonte Blvd
LEFT	Albert M Teglia Blvd	RIGHT	Gellert Blvd
RIGHT	Hill St	RIGHT	King Dr
LEFT	San Pedro Rd	LEFT	Callan Blvd
RIGHT	Junipero Serra Blvd	AHEAD	Oakmont Dr
LEFT	Washington St	LEFT	Shannon Dr
LEFT	87th St	LEFT	Gellert Blvd
RIGHT	Maddux Dr	RIGHT	Westborough Blvd
RIGHT	Southgate Ave	LEFT	Junipero Serra Blvd
LEFT	Lake Merced Blvd	RIGHT	Arroyo Dr
RIGHT	Winston Dr	LEFT	El Camino Real
RIGHT	19th Ave	RIGHT	BART Way
AHEAD	to terminal on SB 19th Ave FS Winston Dr	LEFT	South SF BART Busway to Bay 5



ROUTE 130

CORE

N: Daly City BART
S: Airport/Linden





Routes 130

Current as of: August 7, 2022

NORTHBOUND

Route 130- From SB Airport Blvd FS Linden Ave Terminal:

RIGHT	Armour Ave
LEFT	Linden Ave
RIGHT	Grand Ave
RIGHT	Mission Rd
LEFT	South SF BART (street after Sequoia)
RIGHT	into South SF BART Station Bay 2
LEFT	McLellan Dr
RIGHT	El Camino Real
LEFT	Hickey Blvd
RIGHT	Gellert Blvd
LEFT	Serramonte Blvd
RIGHT	Serramonte Center
LEFT	mall roadway at Target store
RIGHT	into west side of transit center to Bay 2
RIGHT	Around transit center
LEFT	at Mall Roadway
RIGHT	Mall Exit
LEFT	Serramonte Blvd
LEFT	Junipero Serra Blvd
RIGHT	D St
LEFT	Hill St
RIGHT	Albert M. Teglia Blvd
AHEAD	to Colma BART Busway Bay 2
AHEAD	Albert M Teglia Blvd
LEFT	Mission St
RIGHT	E Market St
RIGHT	Orange St
RIGHT	Hoffman Ave
RIGHT	Abbot Ave
LEFT	Chester St
RIGHT	Hillside Blvd
KEEP LEFT	John Daly Blvd
RIGHT	De Long St
LEFT	Daly City BART Busway
AHEAD	to Bay 4 terminal

SOUTHBOUND

Routes 130 & 130B- From Daly City BART Bay 4 Terminal:

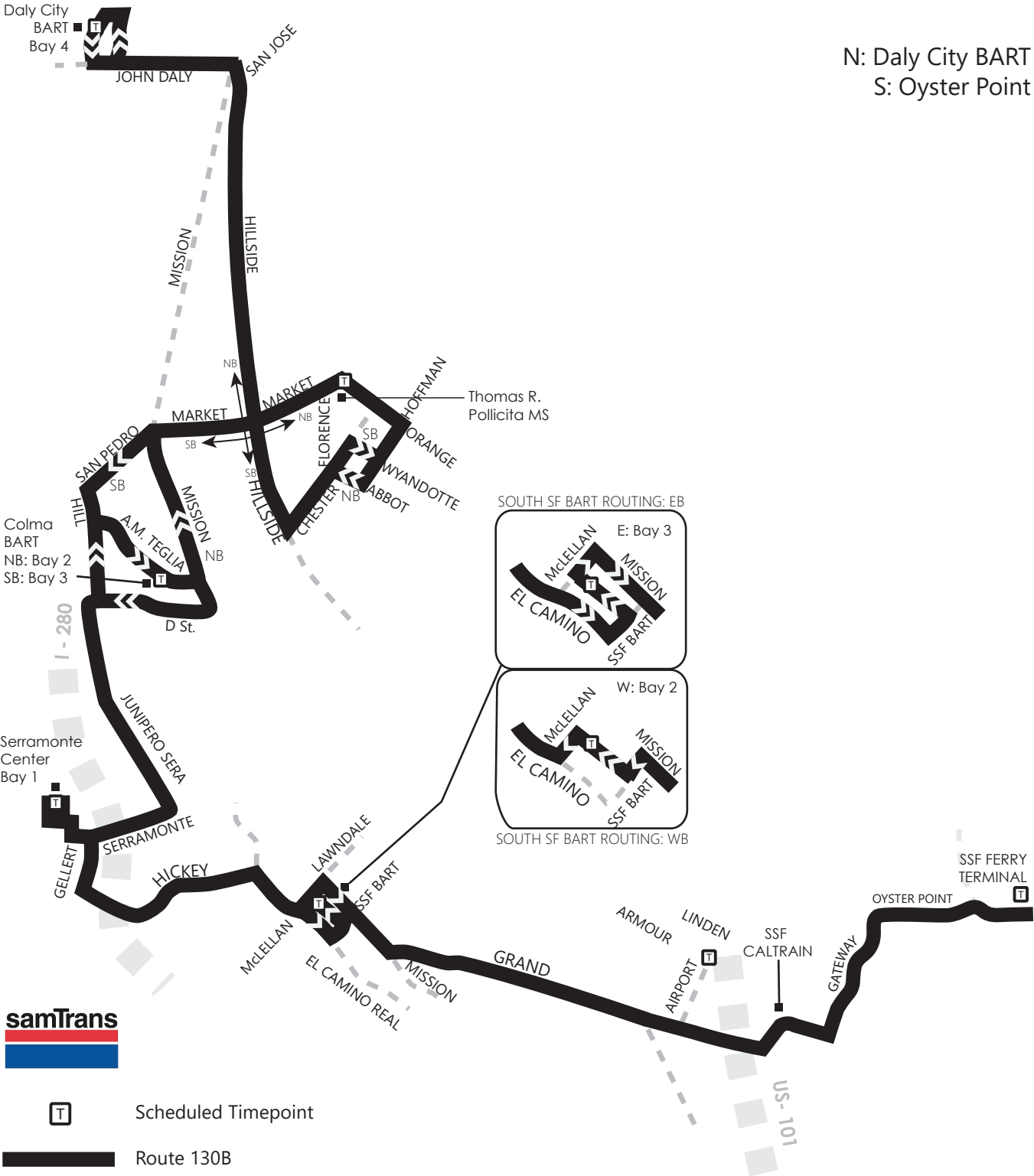
LEFT	John Daly Blvd
AHEAD	Hillside Blvd
LEFT	Chester St
RIGHT	Wyandotte Ave
LEFT	Hoffman St
LEFT	Orange St
LEFT	E Market St
AHEAD	San Pedro Rd
LEFT	Hill St
LEFT	Albert M Teglia Blvd (Colma BART)
AHEAD	Colma BART Busway to Albert M Teglia Blvd
RIGHT	El Camino Real
RIGHT	F St (Becomes D St)
AHEAD	D St.
LEFT	Junipero Serra Blvd
RIGHT	Serramonte Blvd
RIGHT	Serramonte Center
LEFT	Mall roadway at Target store
RIGHT	into west side of transit center to Bay 2
RIGHT	Around transit center
LEFT	at Mall Roadway
RIGHT	Mall Exit
LEFT	Serramonte Center
RIGHT	Gellert Blvd
LEFT	Hickey Blvd
RIGHT	El Camino Real
LEFT	South SF BART (after McLellan)
Keep LEFT	into South SF BART Station Bay 3
RIGHT	McLellan Dr
RIGHT	Mission Rd
LEFT	Grand Ave
LEFT	Linden Ave
RIGHT	Airport Blvd FS Linden Ave Terminal



ROUTE 130B

CORE

N: Daly City BART
S: Oyster Point





Routes 130B

Current as of: August 7, 2022

Northbound		SOUTHBOUND	
Route 130B- From SSF Ferry Terminal		Routes 130 & 130B- From Daly City BART Bay 4 Terminal:	
CONTINUE	Out of Ferry Parking Lot	LEFT	John Daly Blvd
LEFT	Oyster Point Blvd	AHEAD	Hillside Blvd
LEFT	Gateway Blvd	LEFT	Chester St
RIGHT	Grand Ave	RIGHT	Wyandotte Ave
RIGHT	Mission Rd	LEFT	Hoffman St
LEFT	South SF BART (street after Sequoia)	LEFT	Orange St
RIGHT	into South SF BART Station Bay 2	LEFT	E Market St
LEFT	McLellan Dr	AHEAD	San Pedro Rd
RIGHT	El Camino Real	LEFT	Hill St
LEFT	Hickey Blvd	LEFT	Albert M Teglia Blvd (Colma BART)
RIGHT	Gellert Blvd	AHEAD	Colma BART Busway to Albert M Teglia Blvd
LEFT	Serramonte Blvd	RIGHT	El Camino Real
RIGHT	Serramonte Center	RIGHT	F St (Becomes D St)
LEFT	mall roadway at Target store	AHEAD	D St.
RIGHT	into west side of transit center to Bay 2	LEFT	Junipero Serra Blvd
RIGHT	Around transit center	RIGHT	Serramonte Blvd
LEFT	at Mall Roadway	RIGHT	Serramonte Center
RIGHT	Mall Exit	LEFT	Mall roadway at Target store
LEFT	Serramonte Blvd	RIGHT	into west side of transit center to Bay 2
LEFT	Junipero Serra Blvd	RIGHT	Around transit center
RIGHT	D St	LEFT	at Mall Roadway
LEFT	Hill St	RIGHT	Mall Exit
RIGHT	Albert M. Teglia Blvd	LEFT	Serramonte Center
AHEAD	to Colma BART Busway Bay 2	RIGHT	Gellert Blvd
AHEAD	Albert M Teglia Blvd	LEFT	Hickey Blvd
LEFT	Mission St	RIGHT	El Camino Real
RIGHT	E Market St	LEFT	South SF BART (after McLellan)
RIGHT	Orange St	Keep LEFT	into South SF BART Station Bay 3
RIGHT	Hoffman Ave	RIGHT	McLellan Dr
RIGHT	Abbot Ave	RIGHT	Mission Rd
LEFT	Chester St	LEFT	Grand Ave
RIGHT	Hillside Blvd	AHEAD	Grand Ave
KEEP LEFT	John Daly Blvd	LEFT	Gateway Dr
RIGHT	De Long St	RIGHT	Oyster Point Blvd
LEFT	Daly City BART Busway	RIGHT	at T Intersection
AHEAD	to Bay 4 terminal	CONTINUE	Oyster Point Ferry Terminal/Parking Lot



ROUTE 138

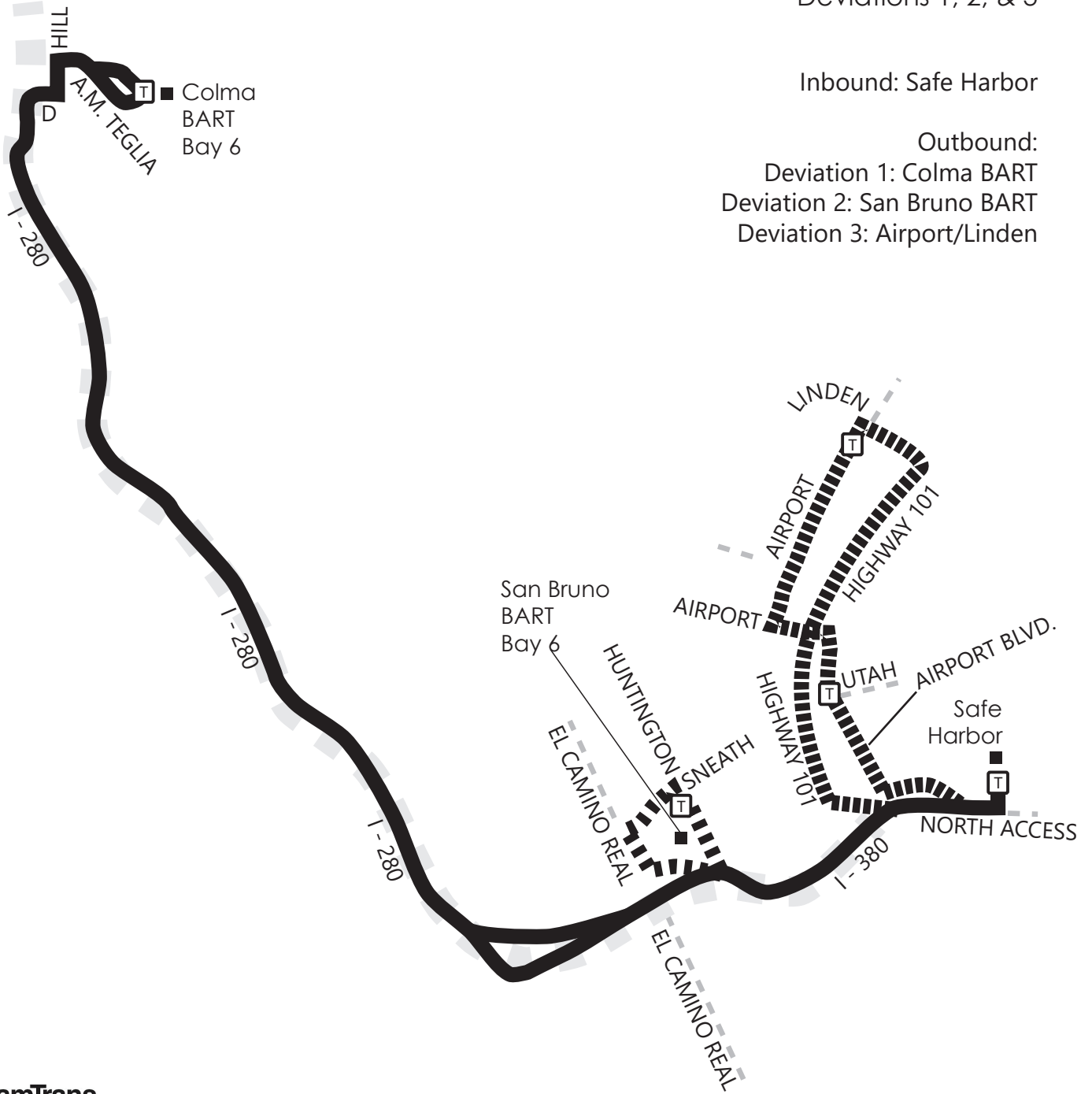
CORE

Deviations 1, 2, & 3

Inbound: Safe Harbor

Outbound:

Deviation 1: Colma BART
Deviation 2: San Bruno BART
Deviation 3: Airport/Linden



Scheduled Timepoint



Deviation 1: Colma BART



Deviation 2: San Bruno BART



Deviation 3: Airport/Linden



Route 138

Current as of: August 7, 2022

OUTBOUND

Deviation 1- Colma BART

From Safe Harbor Shelter Terminal

RIGHT	North Access Rd
AHEAD	I-380 West
EXIT	280-North
EXIT	D St
AHEAD	D St
LEFT	Hill Street
RIGHT	into Colma Bart

INBOUND

Deviation 1- Colma BART

From Colma Bart Bay 6:

AHEAD	Albert M Teglia Blvd
LEFT	Hill St
RIGHT	D St
AHEAD	I-280 South
EXIT	I-380 East
AHEAD	North Access Rd
LEFT	Samtrans North Base Driveway to bus stop.

OUTBOUND

Deviation 1- Colma BART

From Safe Harbor Shelter Terminal

RIGHT	North Access Rd
AHEAD	I-380 West
Keep RIGHT	Follow signs for El Camino Real
RIGHT	El Camino Real
RIGHT	Sneath Lane
RIGHT	Into San Bruno BART- Bay 6

INBOUND

Deviation 1- Colma BART

From Colma Bart Bay 6:

LEFT	Huntington Blvd
AHEAD	Sneath Lane
LEFT	El Camino Real
RIGHT	I-380 East
Keep LEFT	Follow signs for North Access Road
AHEAD	North Access Rd
LEFT	Samtrans North Base Driveway to bus stop.

OUTBOUND

Deviation 3- Airport/Linden

From Safe Harbor Shelter Terminal

RIGHT	North Access Rd
MERGE	Hwy 101 North
EXIT	Oyster Point
LEFT	Dubuque Ave
LEFT	Oyster Point Blvd
LEFT	Airport Blvd
AHEAD	Airport to terminal

INBOUND

Deviation 3- Airport/Linden

From SB Airport Blvd FS Linden Ave

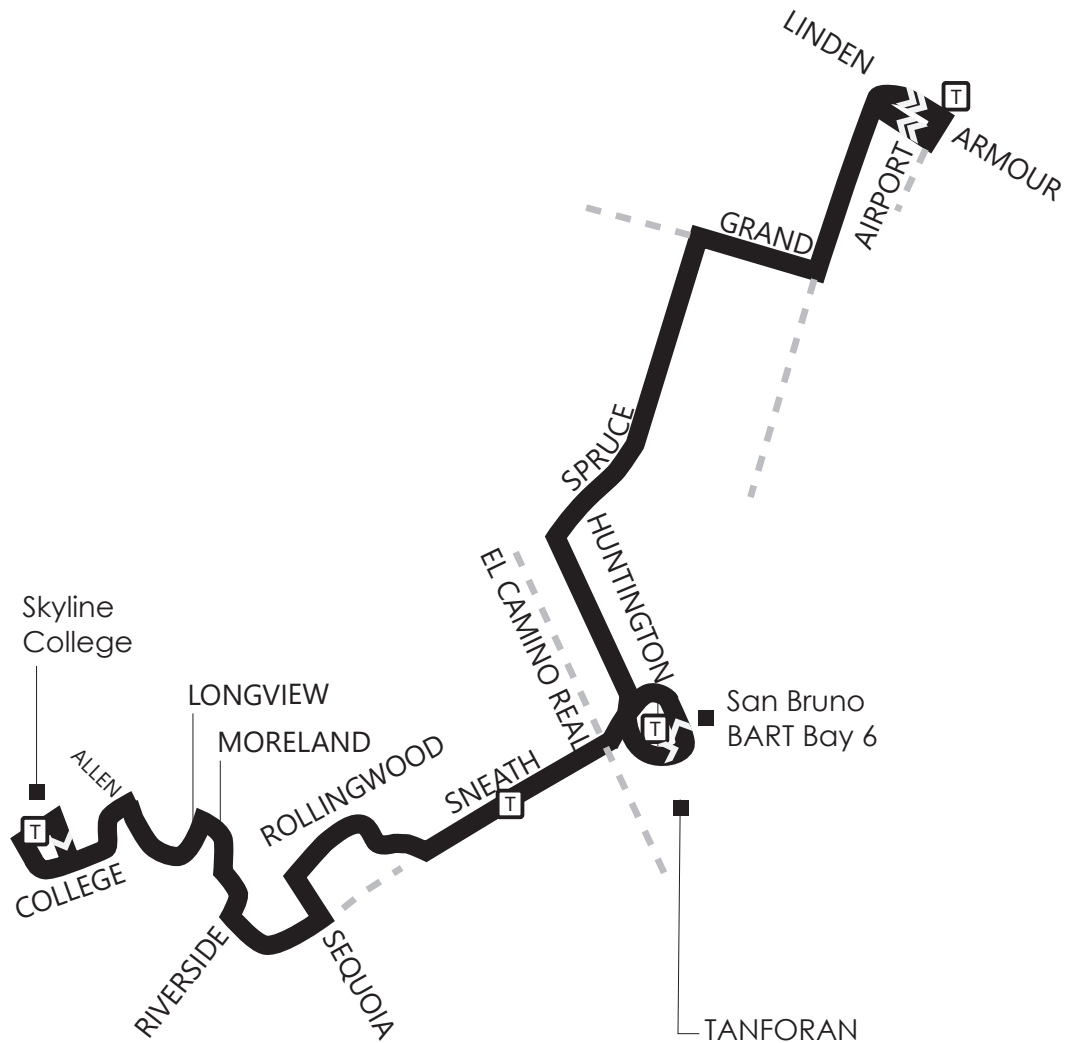
AHEAD	Airport Blvd
LEFT	Airport Blvd (at San Mateo Ave intersection)
RIGHT	Airport Blvd (at Mitchell Ave intersection)
LEFT	North Access Rd (before Highway 380 ramps)
LEFT	North Access Rd (at intersection with Hwy ramps)
LEFT	Samtrans North Base Driveway to bus stop.



ROUTE 141

CORE

E: Airport/Linden
W: Skyline College



Scheduled Timepoint



Core Alignment



Route 141

Current as of: April 30, 2025

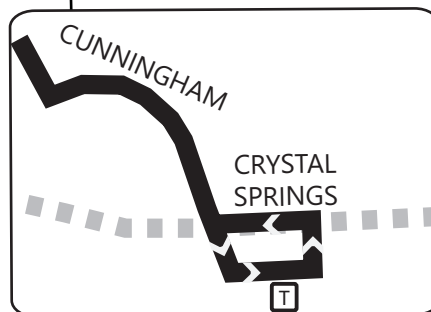
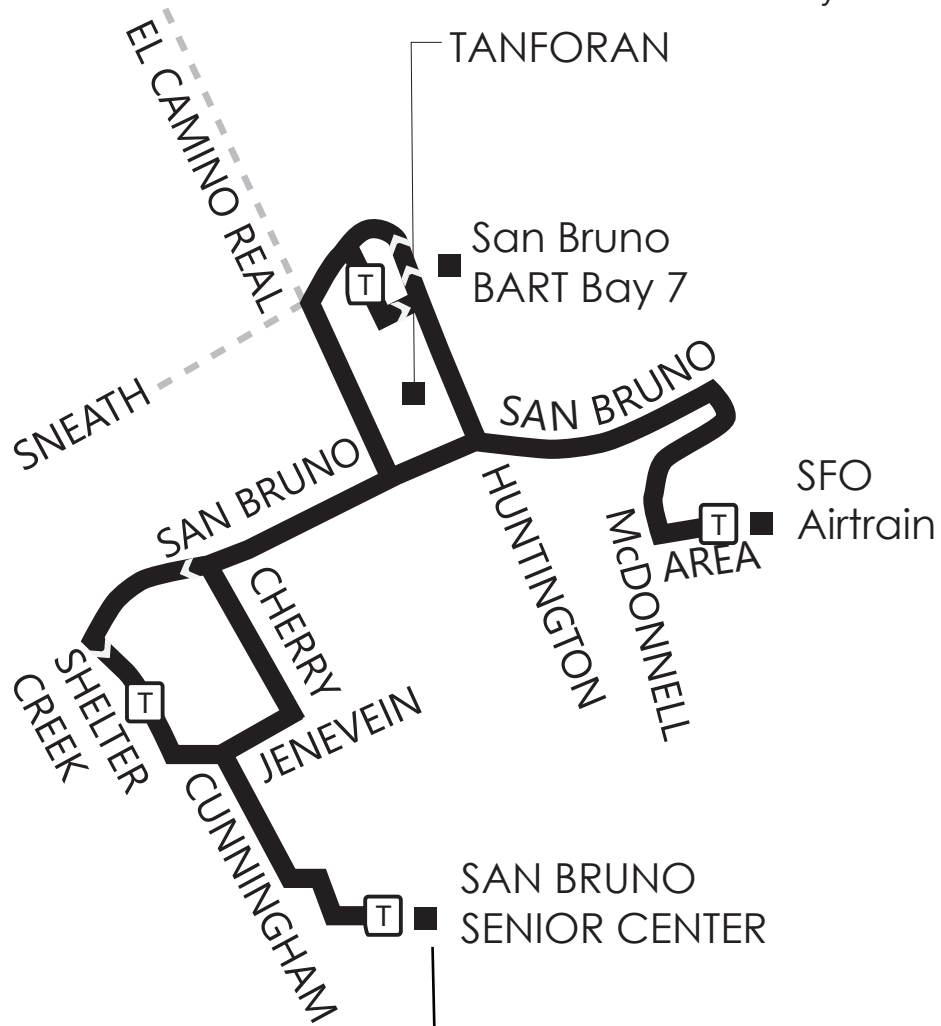
EASTBOUND		WESTBOUND	
From Skyline College Transit Center		From SB Airport/Linden Terminal:	
LEFT	Skyline Loop Road	AHEAD	Airport Blvd
RIGHT	College Dr	RIGHT	Armour Ave
RIGHT	Allen Dr	LEFT	Linden Ave
LEFT	Longview Dr	RIGHT	Grand Ave
RIGHT	Moreland Dr	LEFT	Spruce Ave
LEFT	Riverside Dr	LEFT	Huntington Ave
LEFT	Sneath Ln	LEFT	South Huntington/Spruce
LEFT	Sequoia Ave	RIGHT	San Bruno BART Keep right to Bay 6
RIGHT	Rollingwood Dr	LEFT	South Huntington Ave
LEFT	Sneath Ln	AHEAD	Sneath Ln
RIGHT	San Bruno BART Keep right to Bay 6	RIGHT	Rollingwood Dr
LEFT	South Huntington Ave	LEFT	Sequoia Ave
RIGHT	Huntington Ave	RIGHT	Sneath Ln
RIGHT	Spruce Ave	RIGHT	Riverside Dr
RIGHT	Grand Ave	RIGHT	Moreland Dr
LEFT	Linden Ave	LEFT	Longview Dr
RIGHT	Airport Blvd to SB Airport FS Linden Terminal	RIGHT	Allen Dr
		LEFT	College Dr
		LEFT	Skyline College Loop Rd
		RIGHT	Skyline College Transit Center



ROUTE 142

CORE

E: SFO Airtrain
W: Bayhill Shelter Creek



Scheduled Timepoint



Core Alignment

Route 142

Current as of: April 30, 2025

WESTBOUND

From W. Area Dr Terminal:

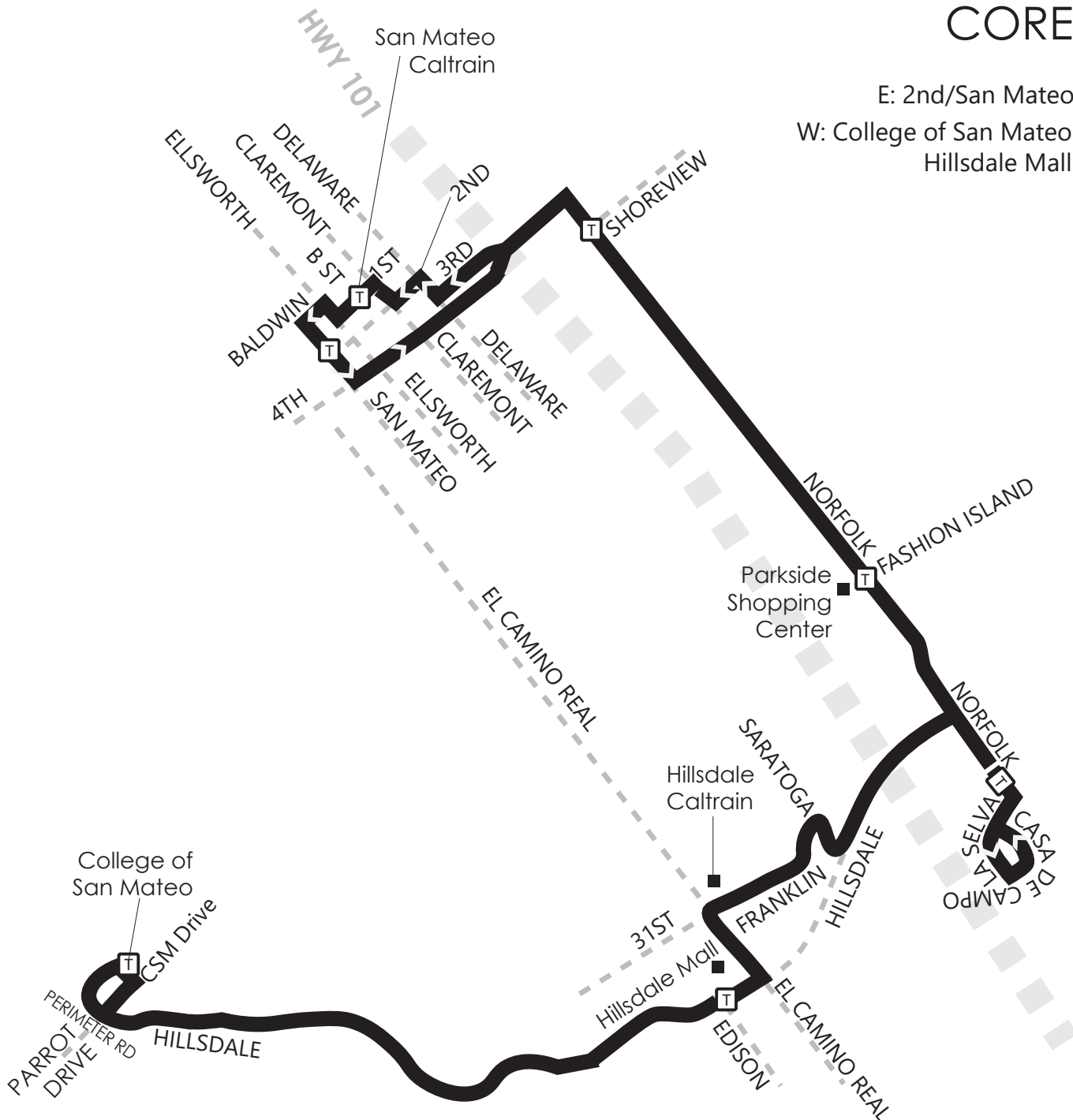
RIGHT	N. McDonnell Rd
LEFT	San Bruno Ave
RIGHT	Huntington Ave
LEFT	into San Bruno BART Busway Bay 7
LEFT	towards Huntington Ave
RIGHT	Huntington Ave
AHEAD	Sneath Ln
LEFT	El Camino Real
RIGHT	San Bruno Ave
LEFT	Shelter Creek Ln at Fire Rd 1 Terminal

EASTBOUND

From Shelter Creek/Fire Road 1 Terminal:

AHEAD	Shelter Creek
LEFT	Jenevein Ave
RIGHT	Cunningham Way
STAY LEFT	Cunningham Way
AHEAD	Crystal Sprgs into SB Senior Ctr
LEFT	inside parking lot
LEFT	Crystal Springs Rd
RIGHT	Cunningham Way
STAY RIGHT	Cunningham Way
RIGHT	Jenevein Ave
LEFT	Cherry Ave
RIGHT	San Bruno Ave
LEFT	Huntington Ave
LEFT	into San Bruno BART Busway Bay 7
LEFT	towards Huntington Ave
LEFT	Huntington Ave
CONTINUE	Sneath Ln
LEFT	El Camino Real
LEFT	San Bruno Ave
RIGHT	N. McDonnell Rd
LEFT	W. Area Dr

E: 2nd/San Mateo
W: College of San Mateo
Hillsdale Mall



T

Core Alignment



Route 250

Current as of: August 7, 2022

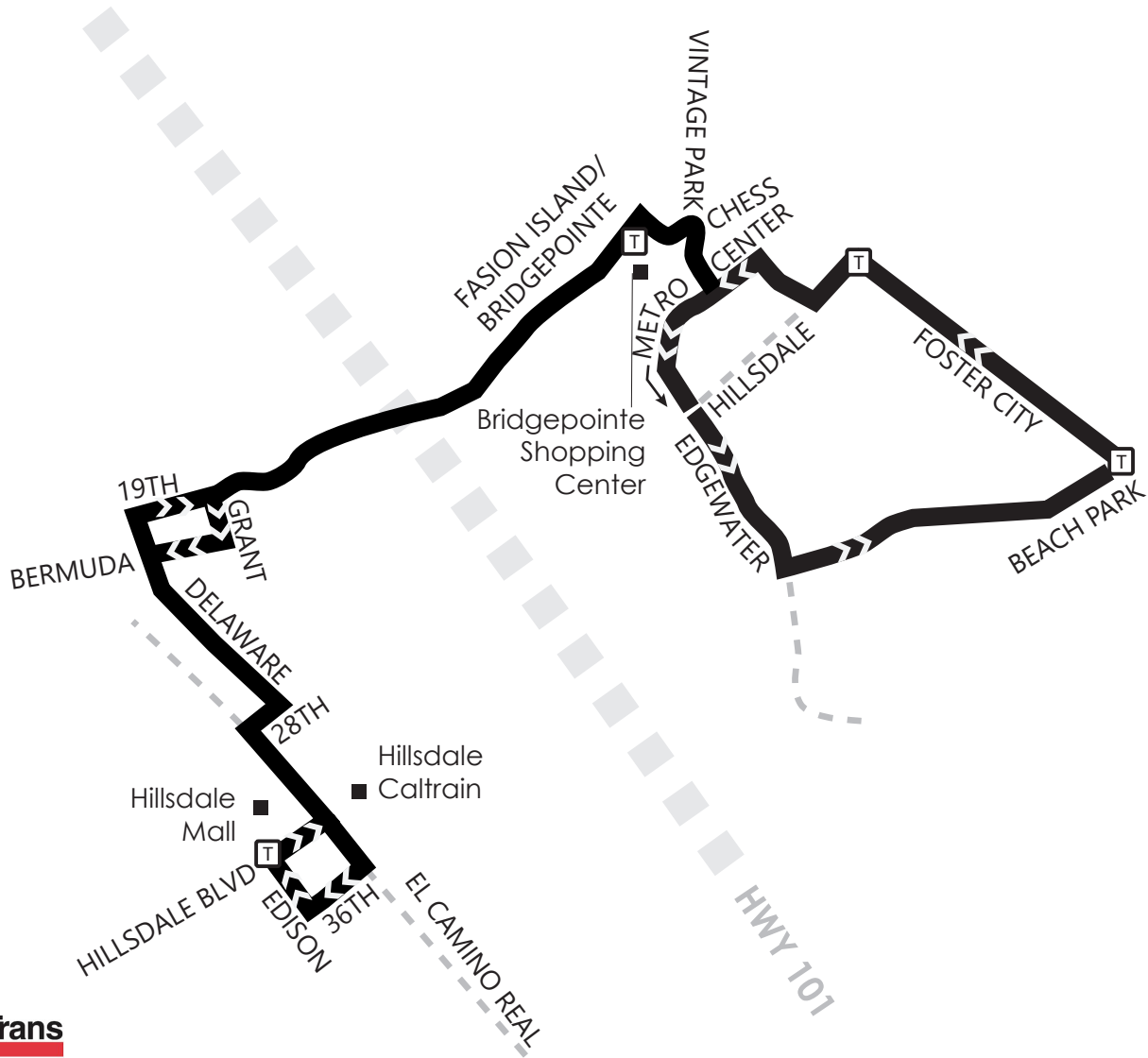
Eastbound		Westbound	
From CSM Terminal:		From San Mateo Drive (Mid-block) at 2nd	
AHEAD	to Perimeter Rd	AHEAD	San Mateo Dr
LEFT	Perimeter Rd	LEFT	4th Ave
AHEAD	Hillsdale Blvd	Keep LEFT	3rd Ave at 101 Overpass
LEFT	El Camino Real	RIGHT	Norfolk St
RIGHT	31st Ave	RIGHT	La Selva St
AHEAD	Franklin Parkway	LEFT	Casa de Campo (at the second Casa de Campo)
RIGHT	Saratoga Dr	RIGHT	La Selva St
LEFT	Hillsdale Blvd	LEFT	Norfolk St (Los Parados St)
RIGHT	Norfolk St	LEFT	Hillsdale Blvd
RIGHT	La Selva St	RIGHT	Saratoga Dr
LEFT	Casa de Campo (at the second Casa de Campo)	LEFT	Franklin Parkway
RIGHT	La Selva St	AHEAD	31st Ave
LEFT	Norfolk St (Los Parados St)	LEFT	El Camino Real
LEFT	3rd Ave	RIGHT	Hillsdale Blvd
RIGHT	Delaware St	Keep LEFT	Perimeter Road
LEFT	2nd Ave	RIGHT	CSM Dr Extension (Into campus / opposite CSM Drive)
RIGHT	Claremont St	LEFT	Theater Rd (at 1st stop sign, toward bus stop shelter)
LEFT	1st Ave	AHEAD	to CSM terminal at bus stop shelter
RIGHT	Ellsworth Ave		
LEFT	Baldwin Ave		
LEFT	San Mateo Dr to Terminal		



ROUTE 251

CORE

E: Foster City
W: Hillsdale Mall



Scheduled Timepoint



Core Alignment



Route 251

Current as of: August 7, 2022

Clockwise

From Terminal on EB Hillsdale Blvd FS Edison St:

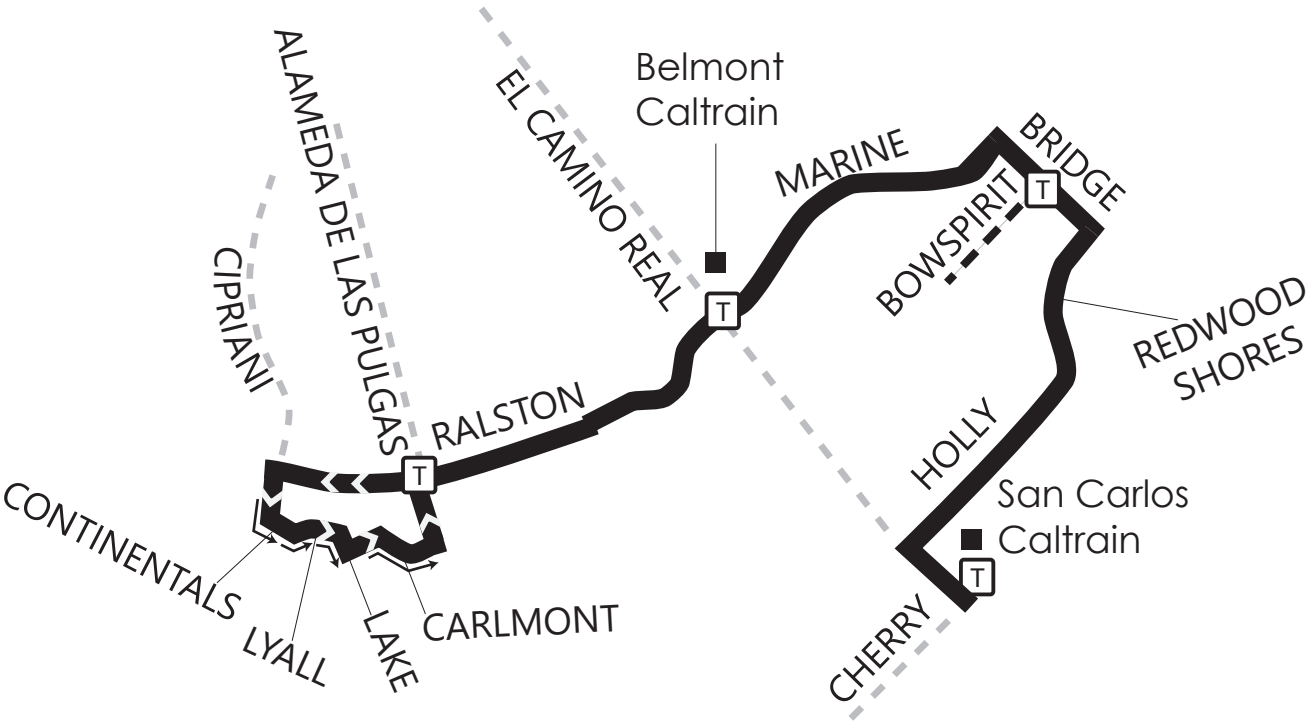
LEFT	El Camino Real
RIGHT	28th Ave
LEFT	Deleware St
RIGHT	19th Ave (Do NOT get on Freeway)
AHEAD	19th Ave
KEEP LEFT	Fashion Island Blvd
RIGHT	Chess Dr
RIGHT	Vintage Park Dr
RIGHT	Metro Center Blvd
LEFT	Edgewater Blvd
LEFT	Beach Park Blvd
LEFT	Foster City Blvd
LEFT	Hillsdale Blvd
RIGHT	Shell Pkwy
LEFT	Metro Center Blvd
RIGHT	Vintage Park Dr
LEFT	Chess Dr
LEFT	Bridgepoint Pkwy
AHEAD	Fashion Island Blvd
LEFT	Grant St
RIGHT	Bermuda Dr
LEFT	Deleware St
RIGHT	28th Ave
LEFT	El Camino Real
RIGHT	36th Ave
RIGHT	Edison St
RIGHT	Hillsdale Blvd to Terminal



ROUTE 260

CORE

E: San Carlos Caltrain
W: Ralston / Cipriani



Scheduled Timepoint



Core Alignment



Route 260

Current as of: August 7, 2022

WESTBOUND

From San Carlos Caltrain Terminal:

RIGHT	El Camino Real
RIGHT	Holly St
AHEAD	Redwood Shores Pkwy
LEFT	Bridge Pkwy
LEFT	Marine Pkwy
AHEAD	Ralston Ave
LEFT	Cipriani Blvd
LEFT	Continental Way
LEFT	Lyll Way
RIGHT	Lake Rd
LEFT	Carlmont Dr
RIGHT	Carlmont Dr
LEFT	Alameda de las Pulgas

EASTBOUND

From Alameda de las Pulgas/Ralston

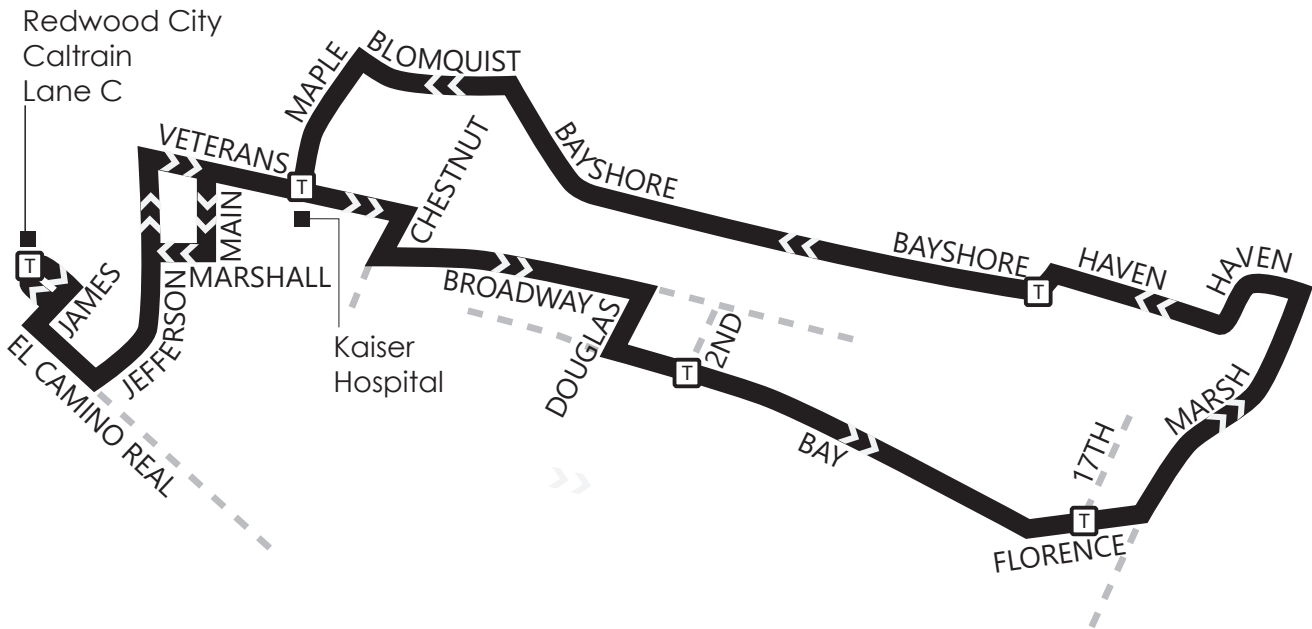
RIGHT	Ralston Ave
AHEAD	Marine Pkwy
RIGHT	Bridge Pkwy
RIGHT	Redwood Shores Pkwy
AHEAD	Holly St
LEFT	El Camino Real
LEFT	San Carlos Caltrain entrance
LEFT	San Carlos Caltrain parking lot to drop off stop



ROUTE 270

CORE

N: Redwood City Transit Center
S: Florence/17th



Scheduled Timepoint



Core Alignment



Route 270

Current as of: August 10, 2014

CounterClockwise

From Redwood City Caltrain Outtermost Lane C:

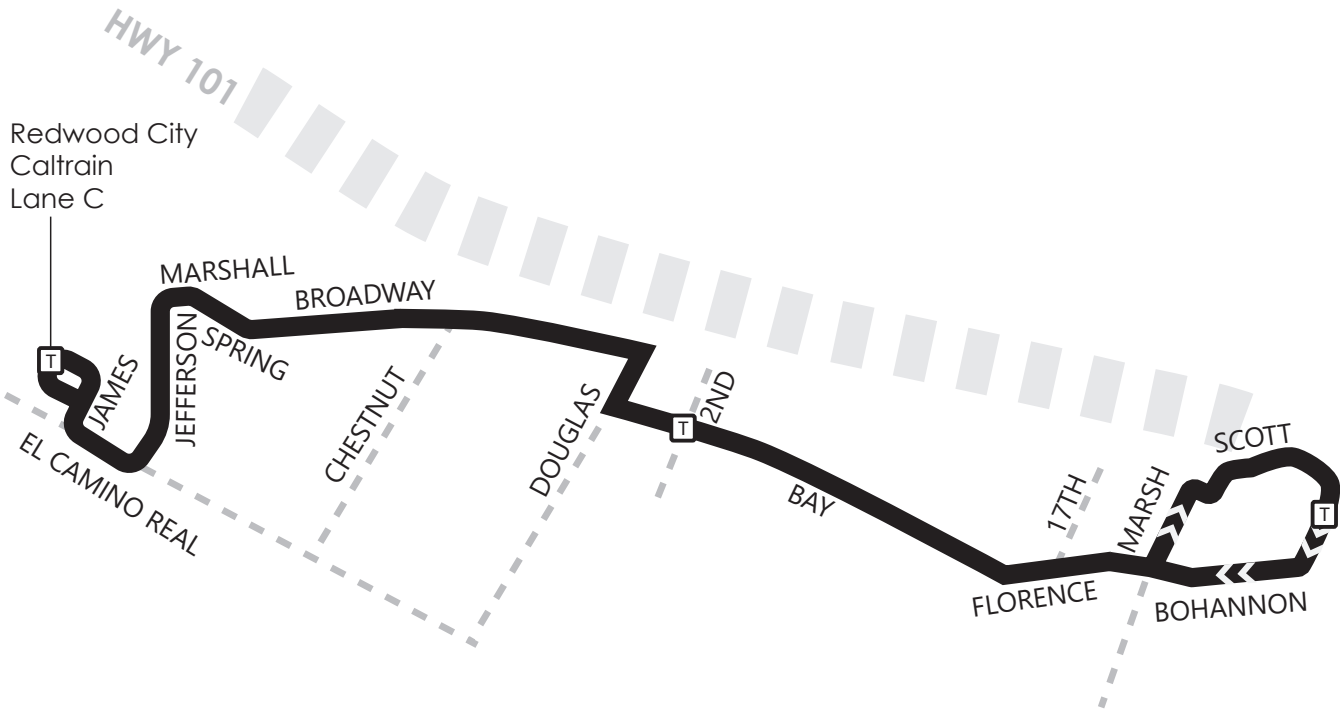
AHEAD	James Ave
LEFT	El Camino Real
LEFT	Jefferson Ave
Keep LEFT	Towards Jefferson Ave
RIGHT	Veterans Blvd
RIGHT	Chestnut St
LEFT	Broadway St
RIGHT	Douglas Ave
LEFT	Bay Rd
AHEAD	Florence Street to Marsh
LEFT	Marsh Rd
LEFT	Haven Ave (At Bayfront Expressway)
Keep LEFT	Haven Ave
Continue RIGHT onto East Bayshore Road	
Continue Across Seaport onto Bloomquist	
LEFT	Maple St
RIGHT	Veterans Blvd
LEFT	Main St
RIGHT	Marshall St
LEFT	Jefferson Ave
Keep RIGHT towards Jefferson Ave	
RIGHT	El Camino Real
RIGHT	James Ave
AHEAD	to RWC Caltrain Terminal Outtermost Lane C




ROUTE 276

CORE

N: Redwood City Transit Center
S: Bohannon Drive Loop



 Scheduled Timepoint

 Core Alignment

Current as of: JUNE 18, 2023



Route 276

Current as of: June 18, 2023

CounterClockwise

From Redwood City Caltrain Outtermost Lane C:

AHEAD	James Ave
LEFT	El Camino Real
LEFT	Jefferson Ave
RIGHT	Marshall St
Keep RIGHT	onto Spring Street (use center lane)
Keep LEFT	onto Broadway St
RIGHT	Douglas Ave
LEFT	Bay Rd
AHEAD	Florence Street to Marsh
LEFT	Marsh Rd
RIGHT	Scott St
Keep RIGHT	onto Bohannon Drive
AHEAD	Florence Street to Bay Rd
Keep RIGHT	onto Bay Rd
RIGHT	Douglas Ave
LEFT	Broadway St
Keep RIGHT	Spring St
Keep LEFT	Marshall St (use left lane)
LEFT	Jefferson Ave
Keep RIGHT	towards Jefferson Ave
RIGHT	El Camino Real
RIGHT	James Ave
AHEAD	to RWC Caltrain Terminal Outtermost Lane C

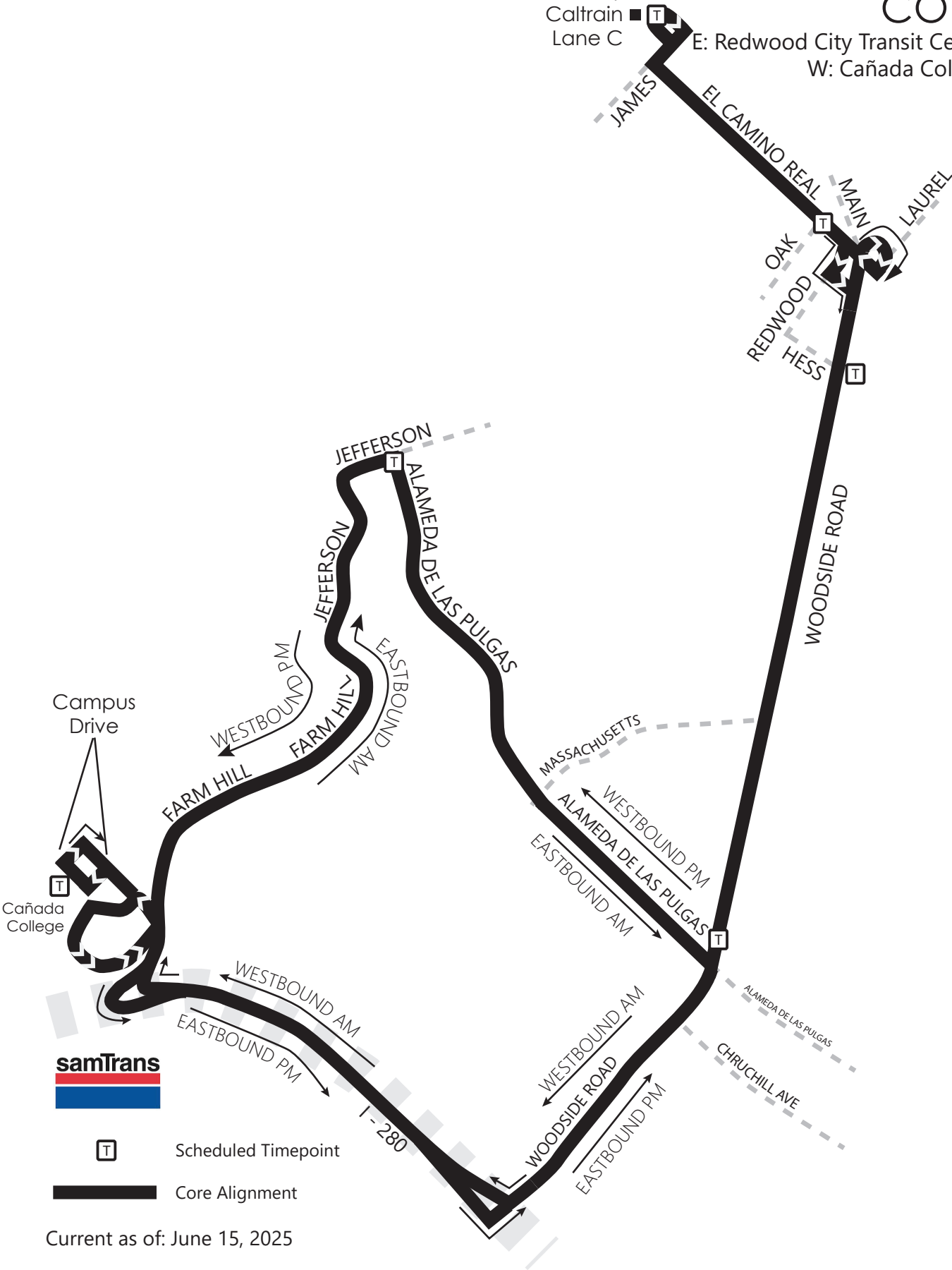


ROUTE 278

CORE

Redwood City
Caltrain
Lane C

E: Redwood City Transit Center
W: Cañada College





Route 278

Current as of: August 7, 2022

WESTBOUND (AM)- Deviation 1

From Redwood City Caltrain outermost Lane C:	
RIGHT	Into James Ave. (RWC Caltrain Driveway)
LEFT	El Camino Real
RIGHT	Woodside Road Ramp (Redwood Ave)
LEFT	Woodside Road Ramp (Linden Ave)
RIGHT	onto Northbound I-280 Ramp
EXIT	Farm Hill Blvd
LEFT	Cañada College Entrance
RIGHT	Loop Road
LEFT	1st Driveway, Parking Lot 2
RIGHT	Access Road to Bus Stop

EASTBOUND (AM)- Deviation 1

From the Loop Road Terminal at Cañada College:	
RIGHT	Loop Road
Keep Right	Loop Road to drive way exit
LEFT	Farm Hill Rd
AHEAD	Jefferson Ave
RIGHT	Alameda de las Pulgas
LEFT	Woodside Rd
Exit	El Camino Real Ramp (Laurel Street)
RIGHT	El Camino Real
RIGHT	James Ave
LEFT	Into Redwood City Caltrain outermost Lane C

WESTBOUND (PM)- Deviation 2

From Redwood City Caltrain outermost Lane C:	
RIGHT	Into James Ave. (RWC Caltrain Driveway)
LEFT	El Camino Real
RIGHT	Woodside Road Ramp (Redwood Ave)
LEFT	Woodside Road Ramp (Linden Ave)
RIGHT	Alameda de las Pulgas
LEFT	Jefferson Ave
AHEAD	Farm Hill Rd
RIGHT	Loop Road
LEFT	1st Driveway, Parking Lot 2
RIGHT	Access Road to Bus Stop

EASTBOUND (PM)- Deviation 2

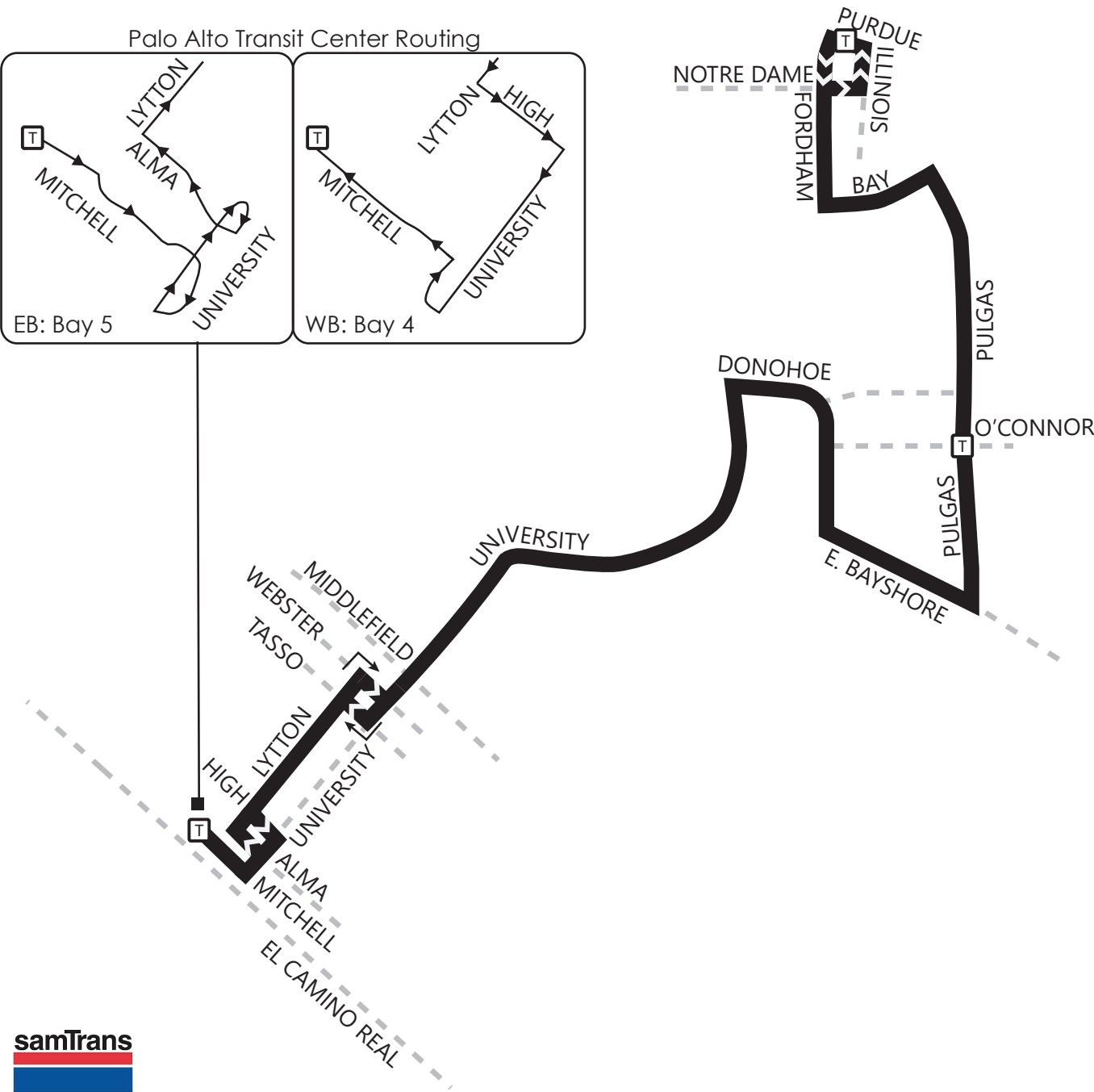
From the Loop Road Terminal at Cañada College:	
RIGHT	Loop Road
Keep Right	Loop Road to drive way exit
RIGHT	Farm Hill Rd
LEFT	Southbound I-280 Ramp
EXIT	Woodside Rd toward Redwood City/Atherton
LEFT	Woodside Rd
Exit	El Camino Real Ramp (Laurel Street)
RIGHT	El Camino Real
RIGHT	James Ave
LEFT	Into Redwood City Caltrain outermost Lane C



ROUTE 280

CORE

E: Purdue/Fordham
W: Palo Alto Transit Ctr



 Scheduled Timepoint

 Core Alignment



Route 280

Current as of: June 18, 2023

EASTBOUND

KEEP RIGHT around Palo Alto Transit Center

LEFT University Circle (go over University Ave)

RIGHT University Ave

RIGHT Ramp toward Alma St

RIGHT Alma St

RIGHT Lytton Ave

RIGHT Webster St

LEFT University Ave

RIGHT Donohoe St

Keep RIGHT onto East Bayshore (past Ikea)

LEFT Pulgas Ave

LEFT Bay Rd

RIGHT Fordham St

RIGHT Notre Dame Ave

LEFT Illinois St

LEFT Purdue Ave

AHEAD to Purdue Ave NS Fordham St Terminal

WESTBOUND

From WB Purdue Ave. NS Fordham St. Terminal:

LEFT Fordham St

LEFT Bay Rd

RIGHT Pulgas Ave

RIGHT E. Bayshore Rd

Keep RIGHT onto Donohoe St

LEFT University Ave

RIGHT Tasso St

LEFT Lytton Ave

LEFT High St

RIGHT University Ave

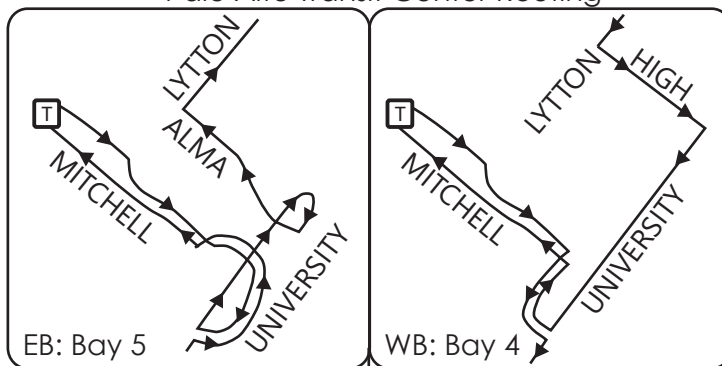
RIGHT University Circle toward Palo Alto Caltrain Sta.

LEFT Mitchell Ln (toward Palo Alto Caltrain Station)

RIGHT into Palo Alto Transit Center

E: Belle Haven
Community Campus
W: Stanford University Oval

Palo Alto Transit Center Routing



Eastbound
(Onetta Harris)
Only

 IKEA

WOODLAND

Westbound (Stanford)
Only

Stanford
Shopping
Center



T

Scheduled Timepoint

Stanford
University
Oval

Core Alignment



Route 281

Current as of: August 4, 2024

Eastbound		Westbound	
From Stanford Oval:		From stop at Belle Haven Community Center	
AHEAD	Palm Drive	RIGHT	Del Norte
LEFT	Roth Way	LEFT	Market Pl
			Take second left at Traffic Circle to stay on
RIGHT	Campus Drive	LEFT	Market
			Newbridge St (at Pierce / Market / Newbridge
LEFT	Quarry	Slight Left	intersection)
RIGHT	El Camino Ramp towards University Ave	AHEAD	Bay Rd
LEFT	University Ave	RIGHT	University Ave
RIGHT	University Circle toward Palo Alto Caltrain Station	RIGHT	Tasso St
RIGHT	Mitchell Ln (toward Palo Alto Caltrain Station)	LEFT	Lytton Ave
RIGHT	into Palo Alto Caltrain Station Busway Bay 5	LEFT	High St
LEFT	University Circle (go over University Ave)	RIGHT	University Ave
RIGHT	University Ave	RIGHT	University Circle toward Palo Alto Caltrain Sta.
RIGHT	Ramp toward Alma St	LEFT	Mitchell Ln (toward Palo Alto Caltrain Station)
RIGHT	Alma St	RIGHT	into Palo Alto Caltrain Station Busway Bay 4
RIGHT	Lytton Ave	RIGHT	University Circle toward University Ave
RIGHT	Webster St	RIGHT	University Ave
LEFT	University Ave	RIGHT	Palo Rd
LEFT	Bay Rd	LEFT	Quarry Rd
Keep RIGHT	Newbridge St (at intersection with Ralmar)	RIGHT	Campus Drive
RIGHT	Market Pl	LEFT	Roth Way
RIGHT	Del Norte Ave	RIGHT	Palm Drive to terminal at far side of Oval
	Into Belle Haven Community Center (at		
LEFT	Terminal Ave Intersection)		
CONTINUE	Loop around the parking lot		
RIGHT	to layover Space		

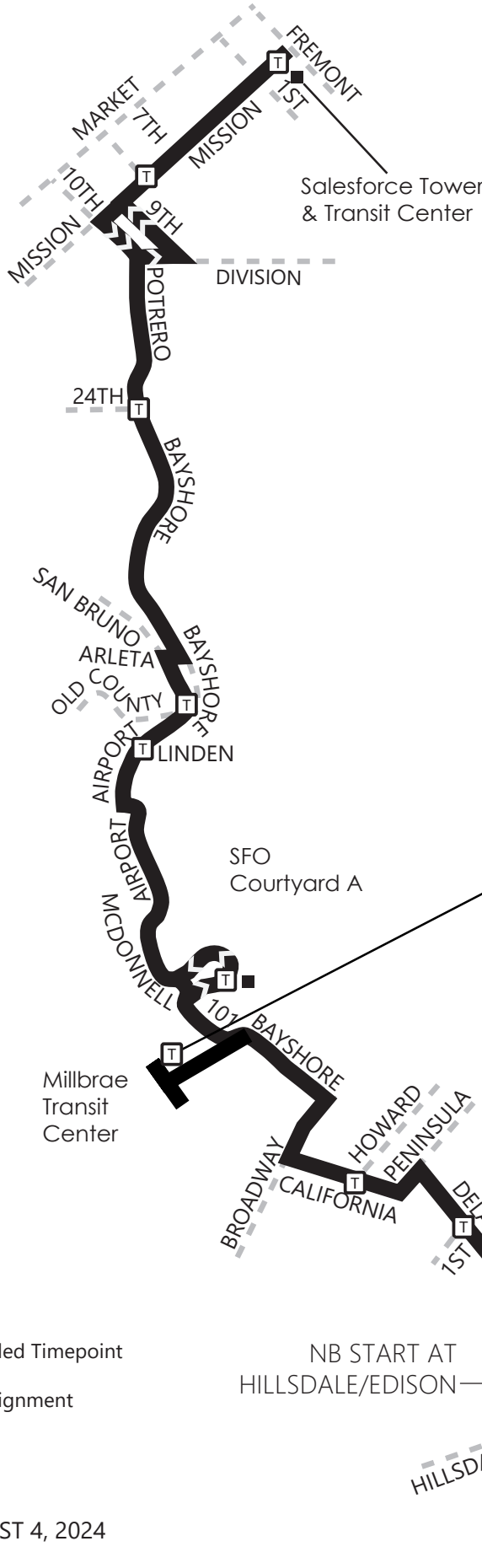
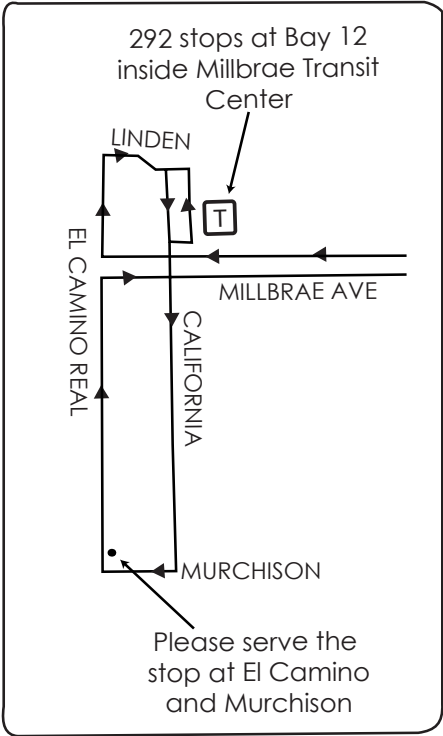


ROUTE 292

CORE

N: San Francisco
S: Hillsdale Mall
SF Airport

Millbrae Transit Center Routing



Scheduled Timepoint

Core Alignment

Current as of: AUGUST 4, 2024



Route 292

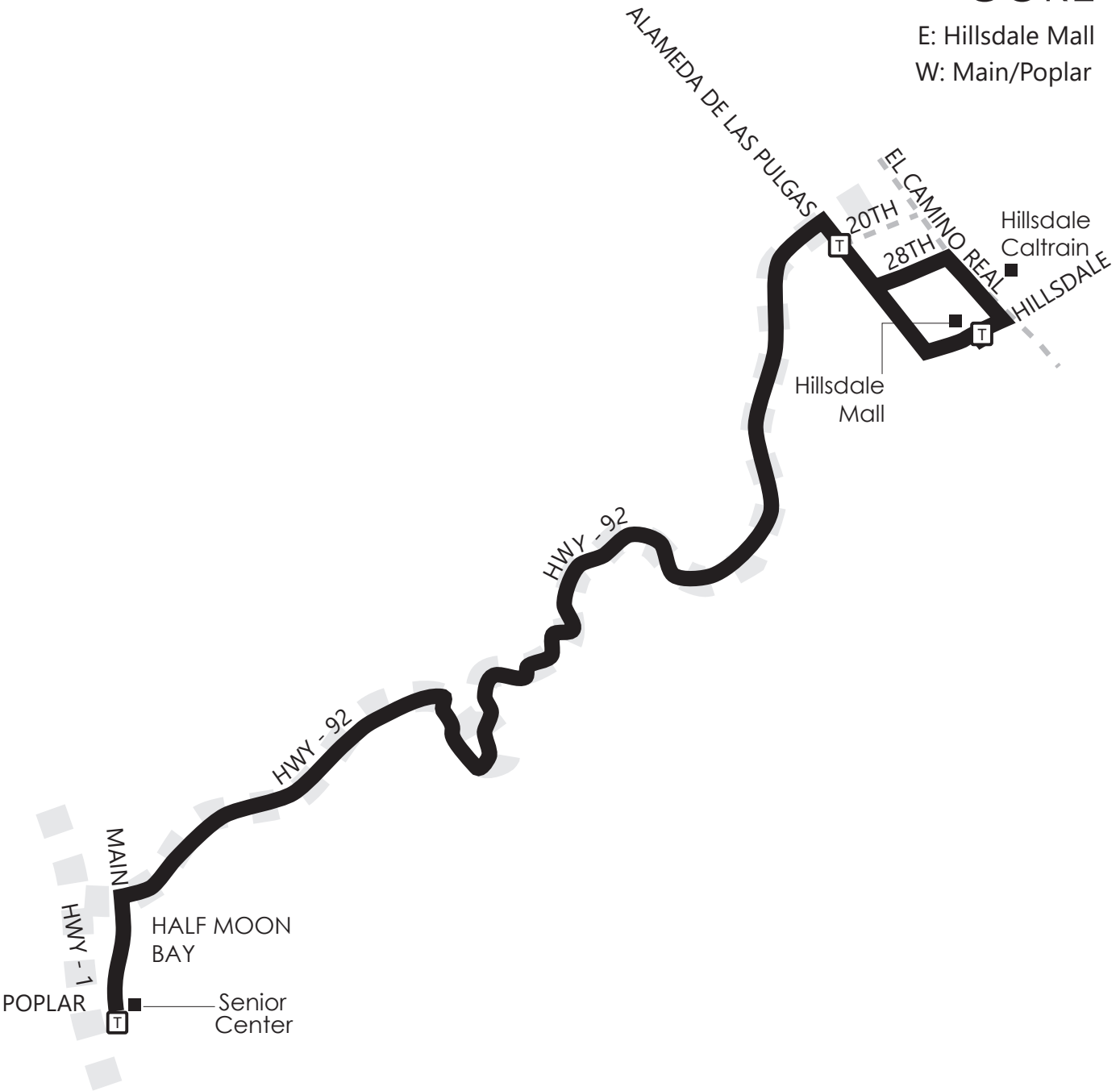
Current as of: August 4, 2024

Northbound	SOUTHBOUND
From WB Hillsdale Blvd FS Edison St Terminal:	From Mission/1st
AHEAD WB Hillsdale Blvd	AHEAD Mission St
Keep RIGHT of landscaped island before Saratoga (after Curtis)	LEFT 10th Street
LEFT Saratoga Dr (going north across Hillsdale Blvd)	Keep RIGHT Potrero Ave
RIGHT Delaware St	Keep LEFT Use far left lane to continue onto Bayshore Blvd
LEFT Peninsula Ave	Keep RIGHT Bayshore Blvd (at 101 Interchange)
RIGHT California Dr	VEER right around island to serve stop on San Bruno Ave in front of 7-11
RIGHT Broadway	AHEAD Bayshore Blvd
LEFT Bayshore Hwy	AHEAD Airport Blvd
LEFT Millbrae Ave	LEFT Airport Blvd at San Mateo/Produce intersection
RIGHT El Camino Real	Go under Hwy 101
RIGHT Linden Ave	RIGHT Airport Blvd at Gateway/Mitchell intersection
Keep Right California Dr	AHEAD McDonnell Rd
LEFT Millbrae Transit Center	RIGHT McDonnell Rd underneath Airport Roadways
LEFT California Dr (exiting Transit Center)	LEFT South Link Rd (under SFO Parking Garage)
RIGHT Murchinson Dr	AHEAD to Courtyard A Bus Stop
RIGHT El Camino Real	RIGHT from Courtyard A
RIGHT Millbrae Ave	immediate LEFT road marked "Authorized Vehicles Only"
RIGHT HWY 101	AHEAD along outside roadway to terminal 2 stop
Ahead Follow signs for McDonnell Road	AHEAD along outside roadway
Ahead Airport Access Road	RIGHT from outside roadway toward terminal 3 (inside)
LEFT Courtyard A	RIGHT from terminal 3 bus stop toward...
AHEAD to Courtyard A Bus Stop	International Term Courtyard G Bus Stop
RIGHT from Courtyard A	Straight Airport Access Road
LEFT road marked "Authorized Vehicles Only"	AHEAD US 101
RIGHT from outside roadway toward terminal 3 (inside)	EXIT Millbrae Ave
RIGHT from terminal 3 bus stop toward...	RIGHT Millbrae Ave
International Term Courtyard G Bus Stop	RIGHT El Camino Real
RIGHT North Link Rd from Courtyard G Bus Stop	RIGHT Linden Ave
Keep RIGHT McDonnell Rd	Keep Right California Dr
Keep RIGHT Airport Blvd	LEFT Millbrae Transit Center
LEFT Airport Blvd at Gateway/Mitchell intersection	LEFT California Dr (exiting Transit Center)
go under Hwy 101	RIGHT Murchinson Dr
RIGHT Airport Blvd (at San Mateo/Produce intersection)	RIGHT El Camino Real
AHEAD Bayshore Blvd	RIGHT Millbrae Ave
Keep LEFT towards Bayshore Blvd (at Hester St)	RIGHT Bayshore Hwy
Keep RIGHT towards Bayshore Blvd (at Freeway On-Ramp)	RIGHT Broadway
Keep LEFT Use Center lane and follow signs for Potrero Ave.	LEFT California Dr
AHEAD Potrero Ave	LEFT Peninsula Ave
RIGHT Brannan St (use Division St if traffic on Brannan)	RIGHT Delaware St
LEFT 9th St	LEFT Saratoga Dr
RIGHT Mission St	RIGHT Hillsdale Blvd
AHEAD to terminal in front of Salesforce at Mission/1st	LEFT El Camino Real to FS Hillsdale Blvd Terminal



ROUTE 294 CORE

E: Hillsdale Mall
W: Main/Poplar



Scheduled Timepoint



Core Alignment



Route 294

Current as of: August 7, 2022

Eastbound

From NB Main St NS Poplar St Terminal:

AHEAD	Main St
RIGHT	onto Highway 92 East
EXIT	Alameda de las Pulgas
RIGHT	Alameda de las Pulgas
LEFT	28th Ave
RIGHT	El Camino Real
RIGHT	Hillsdale Blvd

Westbound

From EB Hillsdale Blvd/Edison (Hillsdale Mall)

AHEAD	Hillsdale Blvd
RIGHT	Alameda de las Pulgas
LEFT	onto Highway 92 West
LEFT	Main St NS Poplar St Terminal

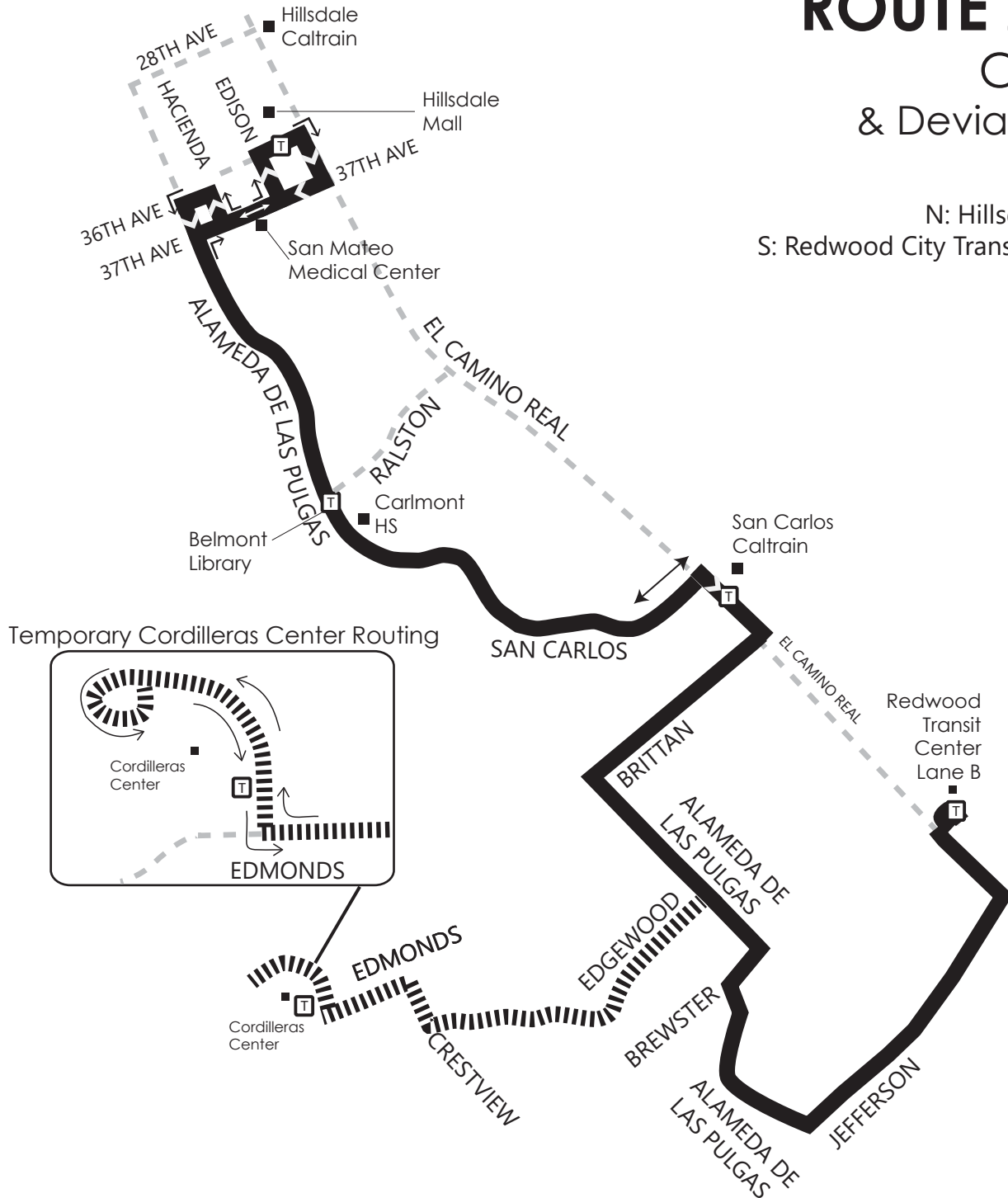


ROUTE 295

CORE

& Deviation 1

N: Hillsdale Mall
S: Redwood City Transit Center



 Scheduled Timepoint

 Core Alignment

 Deviation 1

Route 295

Current as of: February 23, 2025

Northbound

From Redwood City Transit Center Lane B:

AHEAD James Ave
LEFT El Camino Real
RIGHT Jefferson Blvd
RIGHT Alameda de las Pulgas
RIGHT Brewster Ave
LEFT Alameda de las Pulgas
AHEAD Alameda de las Pulgas (at Whipple)

Deviation 1

LEFT Edgewood
RIGHT Crestview*
LEFT Edmonds
RIGHT 2nd Driveway to Bus Stop
Loop Around Island to Edmonds Road
LEFT Edmonds
RIGHT Crestview
LEFT Edgewood
LEFT Alameda de las Pulgas

RIGHT Brittan
LEFT El Camino Real
LEFT San Carlos Ave
AHEAD Alameda de las Pulgas
RIGHT 37th Ave
LEFT Edison St
RIGHT Hillsdale Blvd to Terminal

*Make a left on Edmonds, right into the facilities, follow facility road to the cul de sac, turn around, serve temporary stop, then turn left to leave facility. Serve the bus stop on the southwest side of the facility road near Edmonds.

SOUTHBOUND

From EB Hillsdale Mall Terminal:

AHEAD Hillsdale Blvd
RIGHT El Camino Real
RIGHT 37th Ave
RIGHT Hacienda Ave
LEFT 36th Ave
LEFT Alameda de las Pulgas
KEEP LEFT Alameda de las Pulgas (at Ciprianni Blvd)
KEEP LEFT Alameda de las Pulgas (at Covington Ave)
KEEP LEFT San Carlos Ave. (at Alameda de las Pulgas)
RIGHT El Camino Real
RIGHT Brittan Ave
LEFT Alameda de las Pulgas

Deviation 1

RIGHT Edgewood
RIGHT Crestview*
LEFT Edmonds
RIGHT 2nd Driveway to Bus Stop
Loop Around Island to Edmonds Road
LEFT Edmonds
RIGHT Crestview
LEFT Edgewood
RIGHT Alameda de las Pulgas

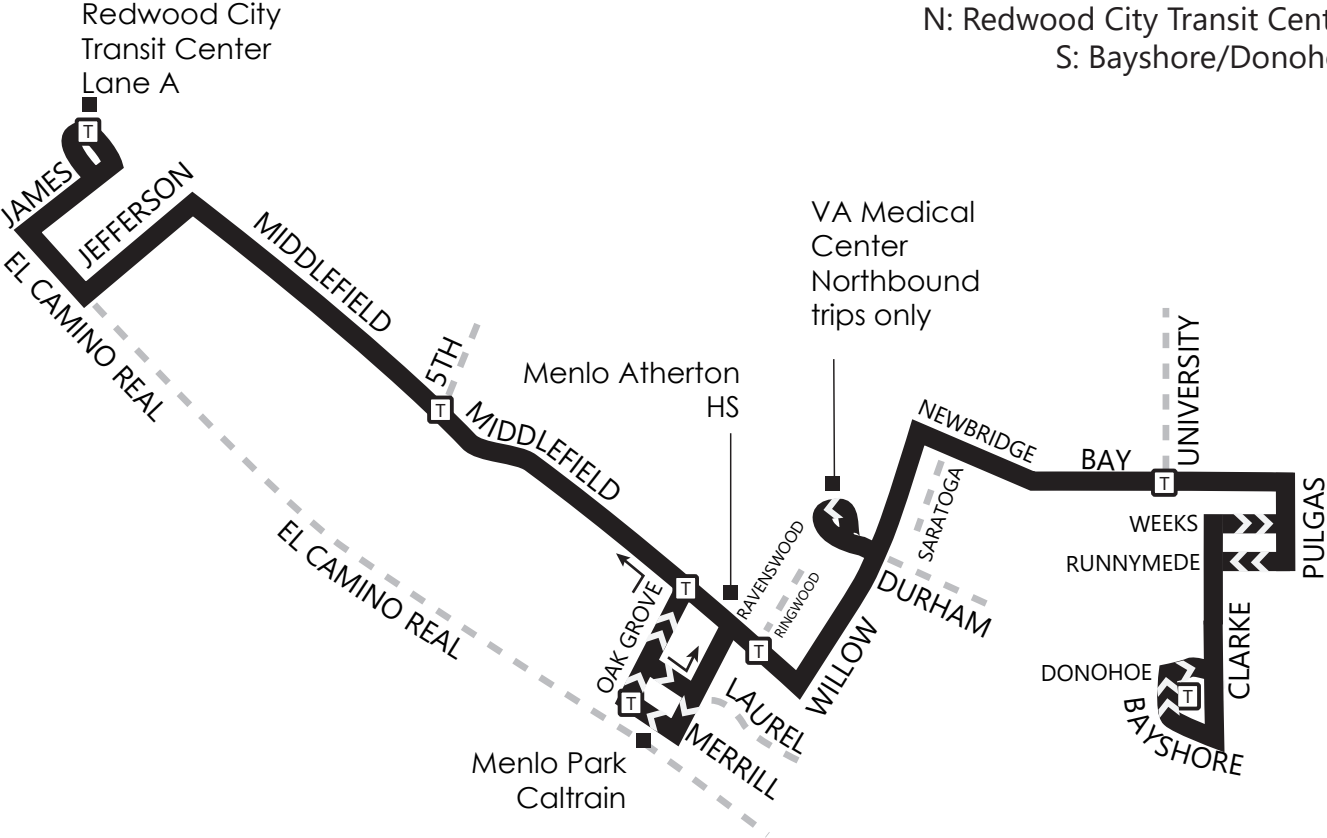
AHEAD Alameda de las Pulgas (at Whipple)
RIGHT Brewster Ave
LEFT Alameda de las Pulgas
LEFT Jefferson Blvd
LEFT El Camino Real
RIGHT James Ave.
LEFT Redwood City Caltrain Busway to Lane B



ROUTE 296

CORE

N: Redwood City Transit Center
S: Bayshore/Donohoe



Scheduled Timepoint



Core Alignment



Route 296

Current as of: August 7, 2022

Northbound

From E. Bayshore Rd NS Donohoe St Terminal:

AHEAD	E. Bayshore Rd
RIGHT	Donohoe St
KEEP LEFT	Donohoe St
LEFT	Clarke Ave
RIGHT	Weeks
LEFT	Pulgas
LEFT	Bay Rd
KEEP RIGHT	Newbridge Street (AT Ralmar Ave.)
LEFT	Willow Rd
RIGHT	V.A. Medical Center
LEFT	around Island at Building 334
RIGHT	Willow Rd
RIGHT	Middlefield Rd
LEFT	Ravenswood Ave
RIGHT	Merrill St
KEEP RIGHT	Merrill St
RIGHT	Oak Grove Ave
LEFT	Middlefield Rd
LEFT	Jefferson Ave
RIGHT	El Camino Real
RIGHT	James Ave / Sequoia Station
LEFT	Caltrain Parking Lot / Transit Center
AHEAD	to Redwood City Caltrain Lane A

SOUTHBOUND

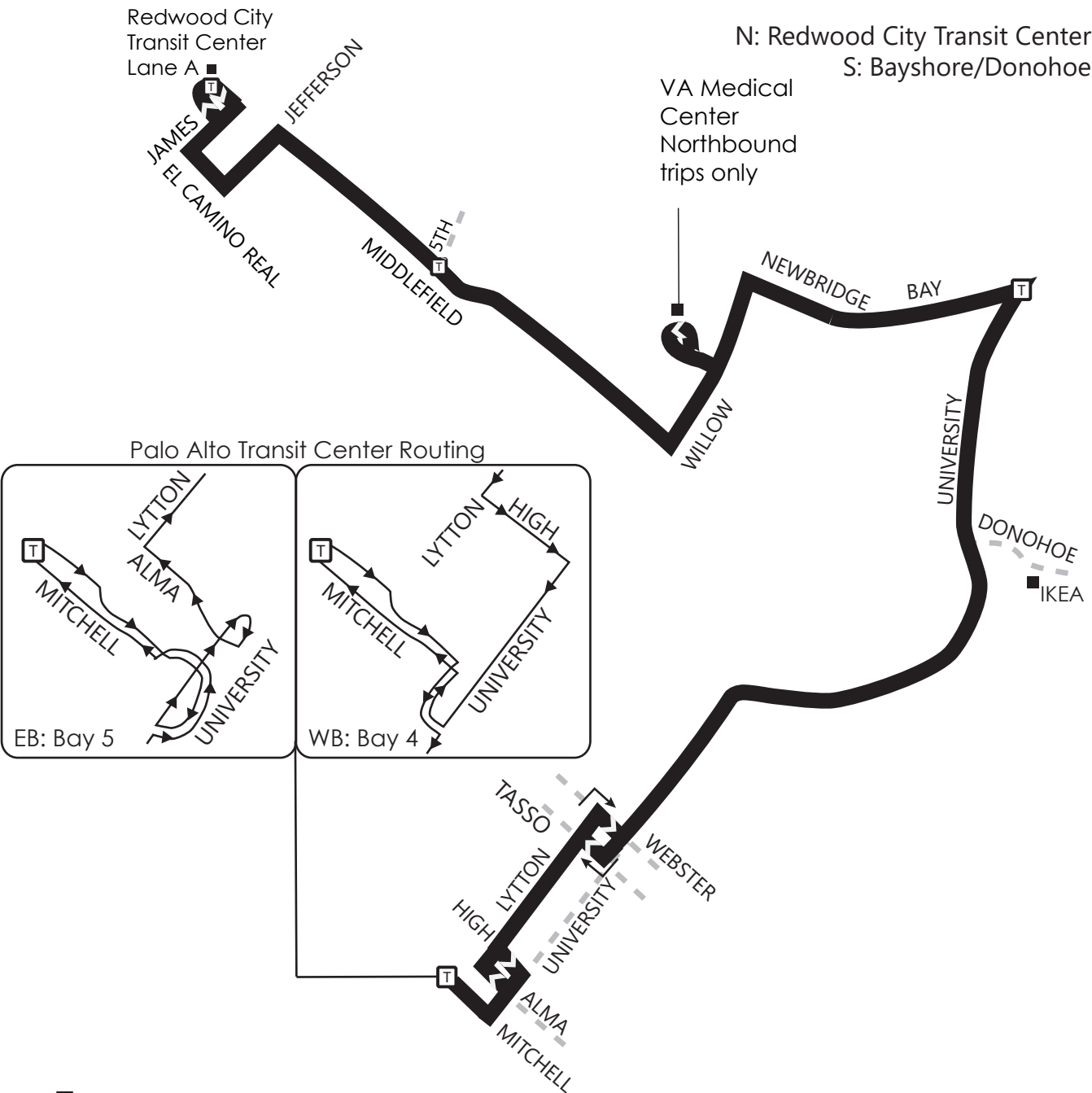
From Redwood City Caltrain Station Lane A:

AHEAD	James Ave (RWC Caltrain Driveway)
LEFT	El Camino Real
LEFT	Jefferson Ave
RIGHT	Middlefield Rd
RIGHT	Ravenswood Ave
RIGHT	Merrill St
KEEP RIGHT	Merrill St
RIGHT	Oak Grove Ave
RIGHT	Laurel St
LEFT	Ravenswood Ave
RIGHT	Middlefield Rd
LEFT	Willow Rd
RIGHT	Newbridge St
KEEP LEFT	Bay Road
RIGHT	Pulgas
RIGHT	Runnymede
LEFT	Clarke Ave
RIGHT	E. Bayshore Rd
AHEAD	to E. Bayshore Rd NS Donohoe St Terminal



ROUTE 296 OWL

CORE



Scheduled Timepoint



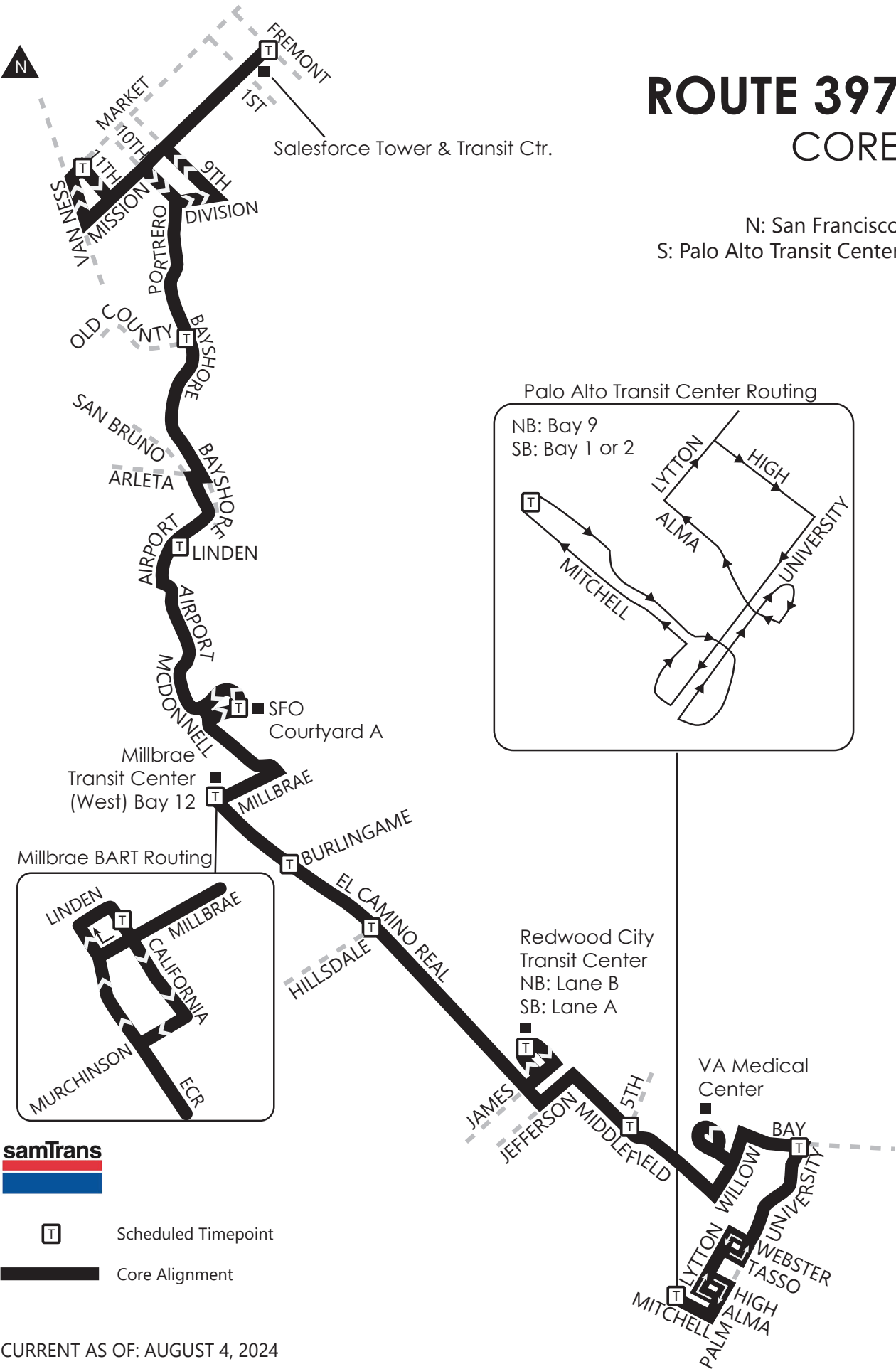
Core Alignment



Route 296 OWL

Current as of: August 7, 2022

Northbound		SOUTHBOUND	
From Palo Alto Transit Ctr Bay 9 Terminal:		From Redwood City Caltrain Station Lane A:	
LEFT	University Circle (go over University Ave)	AHEAD	James Ave (RWC Caltrain Driveway)
RIGHT	University Ave	LEFT	El Camino Real
RIGHT	Ramp toward Alma St	LEFT	Jefferson Ave
RIGHT	Alma St	RIGHT	Middlefield Rd
RIGHT	Lytton Ave	LEFT	Willow Rd
RIGHT	Webster St	RIGHT	Newbridge St
LEFT	University Ave	KEEP LEFT	Bay Rd
LEFT	Bay Rd	RIGHT	University Ave
KEEP RIGHT	Newbridge Street (AT Ralmar Ave.)	RIGHT	Tasso St
LEFT	Willow Rd	LEFT	Lytton Ave
RIGHT	V.A. Medical Center	LEFT	High St
LEFT	around Island at Building 334	RIGHT	University Ave
RIGHT	Willow Rd	RIGHT	University Circle toward Palo Alto Caltrain Station
RIGHT	Middlefield Rd	LEFT	Mitchell Ln (toward Palo Alto Caltrain Station)
LEFT	Jefferson Ave	RIGHT	into Palo Alto Caltrain Station Busway
RIGHT	El Camino Real	AHEAD	to terminal at Palo Alto Caltrain Busway Bay 1 or 2
RIGHT	James Ave / Sequoia Station		
LEFT	into Redwood City Caltrain Station Lane A		





Route 397

Current as of: August 4, 2024

Northbound		SOUTHBOUND	
From Palo Alto Transit Center Bay 9 Terminal:		From Mission/1st:	
LEFT	University Circle (Go over University Ave)	AHEAD	Mission St
RIGHT	University Ave	RIGHT	Van Ness Ave
RIGHT	onto Alma St ramp	RIGHT	Market St
RIGHT	Lytton Ave	RIGHT	11th St
RIGHT	Webster St	LEFT	Mission St
LEFT	University Ave	RIGHT	10th St
LEFT	Bay Road	AHEAD	Potrero Ave
KEEP RIGHT	Newbridge Street (AT Ralmar Ave.)	AHEAD	Bayshore Blvd
LEFT	Willow Rd	VEER right around island to serve stop on San Bruno Ave in front of 7-11	
RIGHT	V.A. Medical Center	AHEAD	Airport Blvd
LEFT	around Island at Building 334	LEFT	Airport Blvd (at San Mateo Av Intersection/under HWY 101 overpass)
RIGHT	Willow Rd	RIGHT	Airport Blvd (after 101 at Mitchell Ave intersection)
RIGHT	Middlefield Rd	AHEAD	McDonnell Rd
LEFT	Jefferson Ave	LEFT	South Link Road (toward Courtyard A bus stop)
RIGHT	El Camino Real	RIGHT	from Courtyard A
RIGHT	James Ave / Sequoia Station	immediate EXIT LEFT to outside roadway (to serve term 2)	
LEFT	Caltrain Parking Lot / Transit Center	RIGHT EXIT toward terminal 3 (to serve term 3)	
AHEAD	to Redwood City Caltrain Lane B	immediate RIGHT toward Courtyard G (serve bus stop)	
AHEAD	James Ave	RIGHT	North Link Road
RIGHT	El Camino Real	LEFT	McDonnell Rd
RIGHT	Linden Ave	RIGHT	Millbrae Ave
RIGHT	California Dr	RIGHT	El Camino Real
LEFT	Millbrae Transit Center (West Busway)	RIGHT	Linden Ave
LEFT	California Dr	LEFT	Millbrae Transit Center (West Busway)
RIGHT	Muchison Dr	LEFT	California Dr
RIGHT	El Camino Real	RIGHT	Murchison Dr
RIGHT	Millbrae Ave	LEFT	El Camino Real
LEFT	McDonnell Rd	LEFT	James Ave / Sequoia Station
RIGHT	South Link Road (toward Courtyard A bus stop)	LEFT	Caltrain Parking Lot / Transit Center
RIGHT	from Courtyard A	AHEAD	to Redwood City Caltrain Lane A
immediate EXIT LEFT to outside roadway (to serve term 2)		AHEAD	James Ave
RIGHT EXIT toward terminal 3 (to serve term 3)		LEFT	El Camino Real
immediate RIGHT toward Courtyard G (serve Courtyard G stop)		LEFT	Jefferson Ave
RIGHT	North Link Road	RIGHT	Middlefield Rd
AHEAD	McDonnell Rd	LEFT	Willow Rd
AHEAD	Airport Blvd	LEFT	VA Medical Center
LEFT	Airport Blvd (Go under 101 / at Mitchell Ave Intersection)	LEFT	around circle to bus stop shelter
RIGHT	Airport Blvd (after 101 at San Mateo Ave Intersection)	LEFT	Willow Rd
AHEAD	Bayshore Blvd	RIGHT	Newbridge St
AHEAD	Potrero Ave	LEFT	Bay Rd
Keep RIGHT	Brannon St (use Division St if traffic on Brannan)	RIGHT	University Ave
LEFT	9th St	RIGHT	Tasso St
LEFT	Mission St	LEFT	Lytton Ave
AHEAD	to terminal in front of Salesforce at Mission/1st	LEFT	High St
		RIGHT	University Ave
		RIGHT	University Circle (toward Caltrain Station)
		LEFT	Mitchell Ln (toward Palo Alto Transit Center)
		RIGHT	into Palo Alto Transit Ctr to Bay 1 or 2 Terminal



BART Bus Bridge

Route 713

CORE

N: SF Transit Center
S: Millbrae Transit Center



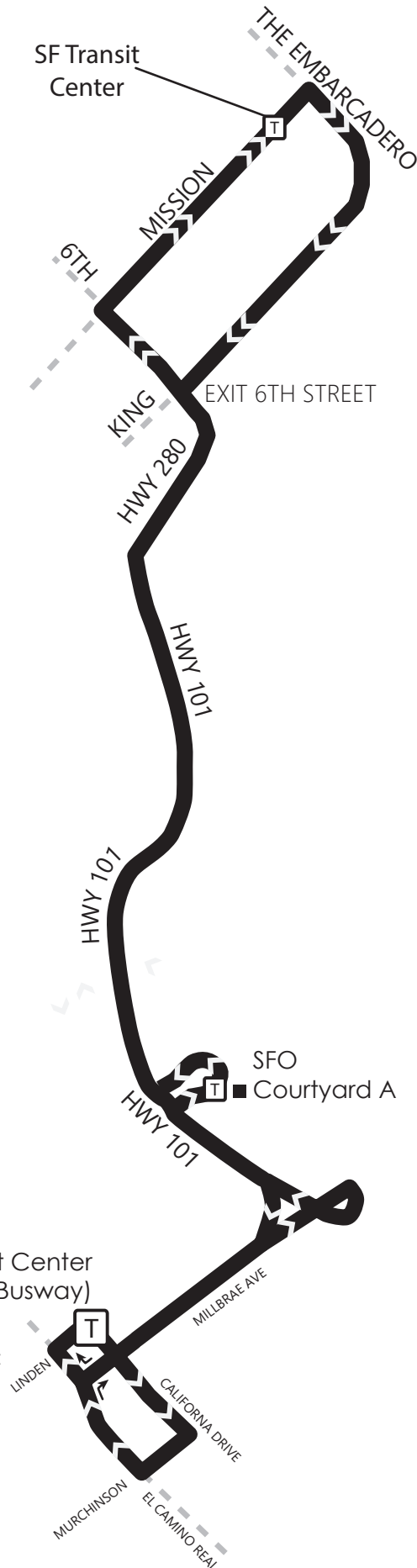
Millbrae Transit Center
Bay 12 (West Busway)



Scheduled Timepoint



Core Alignment



Current of as: January 19, 2020



Route 713 (BART Bus Bridge)

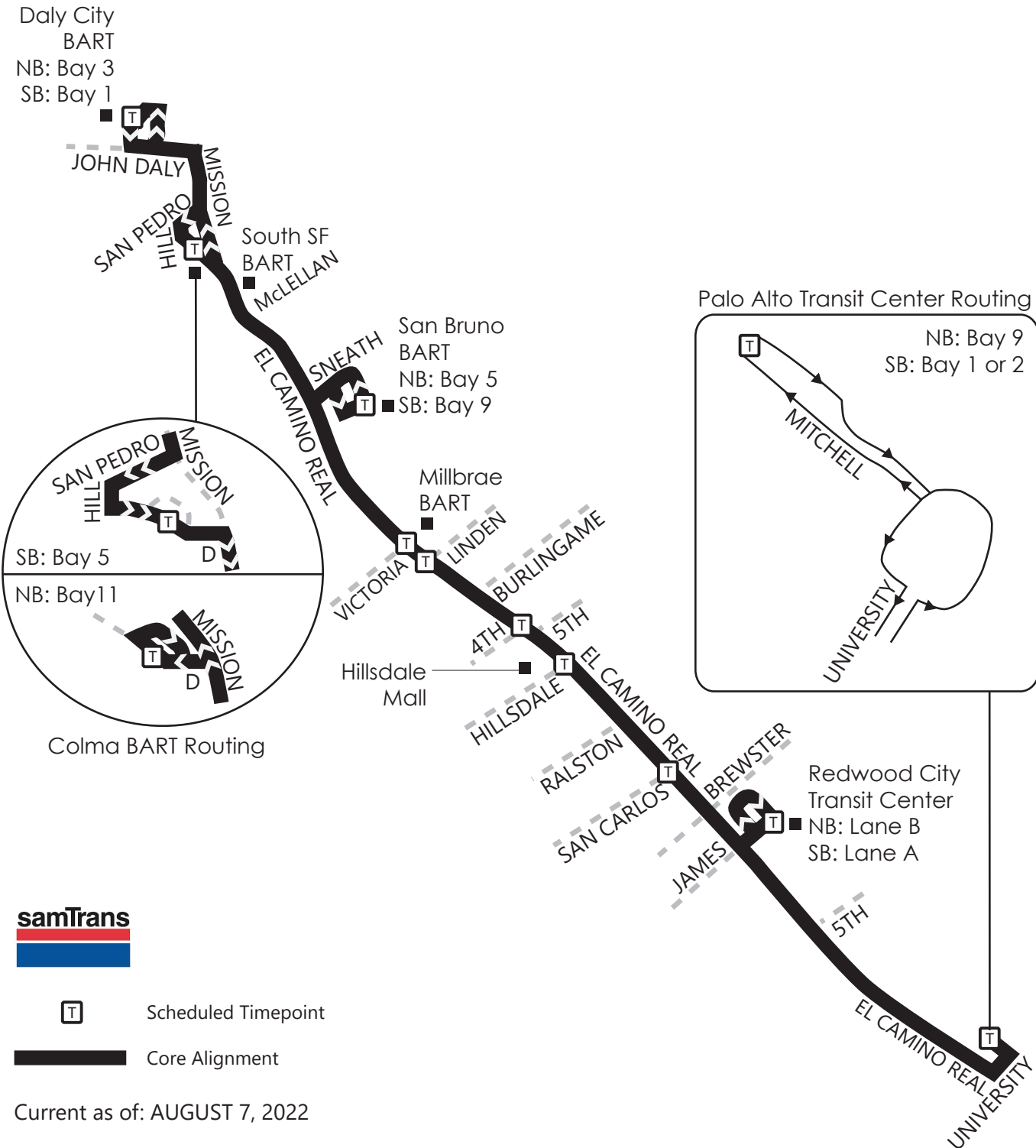
Current as of: August 7, 2022

Northbound		SOUTHBOUND	
From Millbrae Transit Center (West Busway)		From EB Mission St @ SF Transit Center Bus Stop:	
LEFT	California Dr	AHEAD	Mission St
RIGHT	Murchinson Dr	RIGHT	The Embarcadero
RIGHT	El Camino Real	AHEAD	King St
RIGHT	Millbrae Ave	AHEAD	Highway 280 South
RIGHT	Hwy 101 North	KEEP LEFT	Highway 101 South
EXIT	SFO- San Francisco International Airport	KEEP RIGHT	San Francisco International Airport
	Follow signs for McDonnell Rd		Follow signs for McDonnell Rd
LEFT	South Link Rd into International Term Courtyard A	LEFT	South Link Rd into International Term Courtyard A
RIGHT	from Courtyard A	RIGHT	from Courtyard A
immediate LEFT	road marked "Authorized Vehicles Only"	LEFT	road marked "Authorized Vehicles Only"
AHEAD	along outside roadway to terminal 2 stop	AHEAD	along outside roadway to terminal 2 stop
AHEAD	along outside roadway	AHEAD	along outside roadway
RIGHT	from outside roadway toward terminal 3 (inside)	RIGHT	from outside roadway toward terminal 3 (inside)
RIGHT	from terminal 3 bus stop toward...	RIGHT	from terminal 3 bus stop toward...
	International Term Courtyard G Bus Stop		International Term Courtyard G Bus Stop
AHEAD	Highway 101 North from Courtyard G Bus Stop	AHEAD	Highway 101 South from Courtyard G Bus Stop
EXIT	Highway 280 North	EXIT	Millbrae Ave
AHEAD	6th St	RIGHT	Millbrae Ave
RIGHT	Mission St	RIGHT	El Camino Real
AHEAD	Mission St to SF Transit Center.	RIGHT	Linden Ave
	Stop is curbside at the RED TRANSIT LANE.	RIGHT	California Drive
		LEFT	Millbrae Transit Center (West Busway)



ROUTE ECR CORE

N: Daly City BART
S: Palo Alto Transit Center





Route ECR

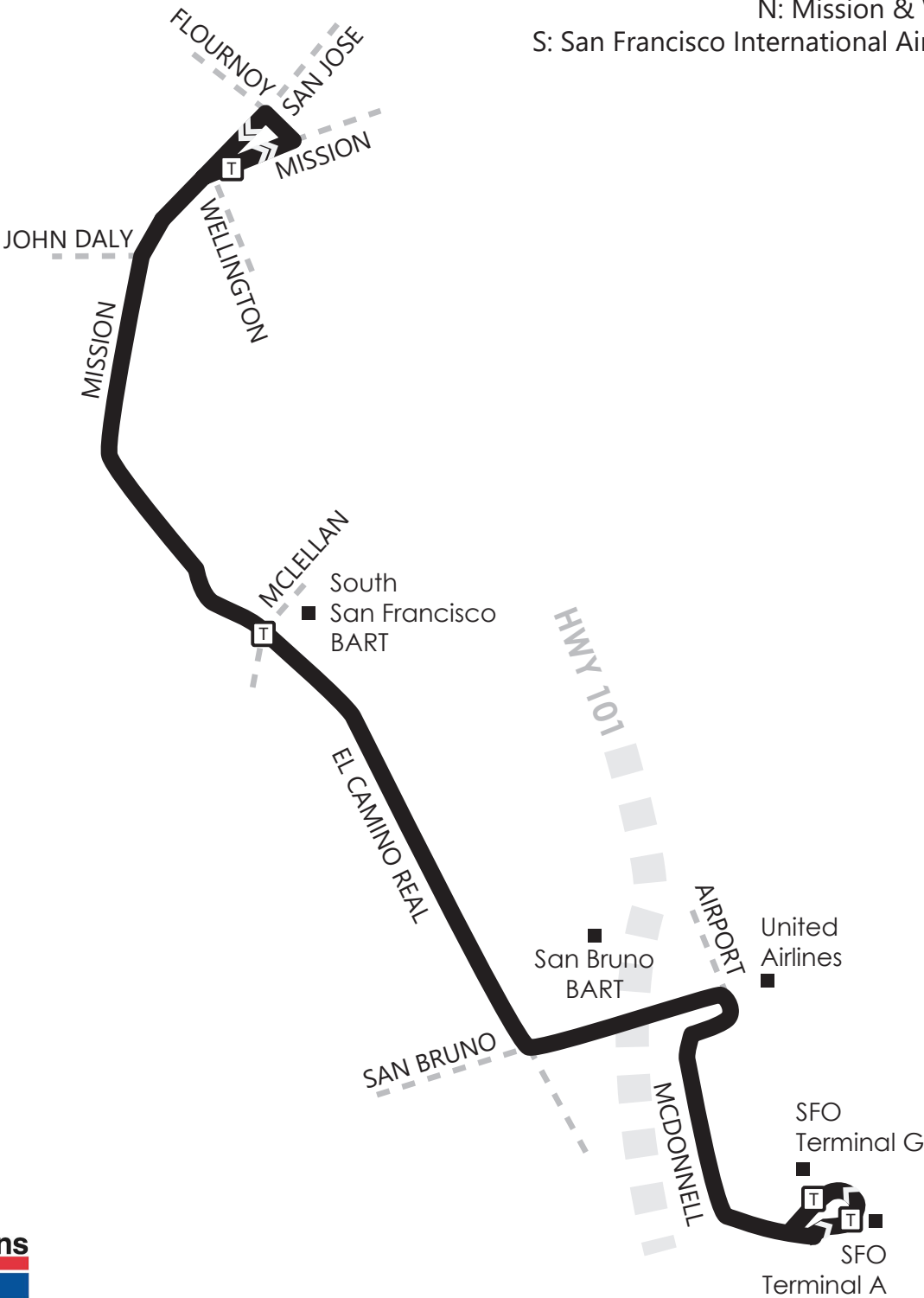
Current as of: August 7, 2022


Northbound		SOUTHBOUND	
From Palo Alto Caltrain Station Terminal Bay 9:		From Daly City BART Terminal Bay 1:	
AHEAD	to Mitchell Ln	LEFT	John Daly Blvd
RIGHT	University Circle	RIGHT	Mission St
RIGHT	El Camino Real	RIGHT	San Pedro St
RIGHT	James Ave / Redwood City Caltrain Station	LEFT	Hill St
LEFT	Redwood City Transit Center to Lane B	LEFT	Albert M Teglia Blvd (Colma BART)
RIGHT	James Ave	RIGHT	Colma BART Busway to Bay 5
RIGHT	El Camino Real	AHEAD	Colma BART Busway to Albert M Teglia Blvd
RIGHT	Sneath Lane	RIGHT	El Camino Real
RIGHT	San Bruno BART Bay 5	LEFT	Sneath Lane
LEFT	Sneath Lane	RIGHT	San Bruno BART Bay 9
RIGHT	El Camino Real	LEFT	Sneath Lane
LEFT	Albert M Teglia Blvd (Colma BART)	LEFT	El Camino Real
LEFT	Into Colma BART Busway to Bay 11	Keep RIGHT into El Camino service roadway at Taylor Blvd	
RIGHT	Albert M Teglia Blvd	Service bus stop then LEFT to re-enter El Camino Real	
LEFT	Albert M Teglia Blvd toward El Camino Real	LEFT	James Ave / Redwood City Caltrain Station
LEFT	El Camino Real	LEFT	Redwood City Caltrain Busway to Lane A
AHEAD	Mission Stree	RIGHT	James Ave
LEFT	John Daly Blvd	LEFT	El Camino Real
RIGHT	De Long St (toward Daly City BART)	Keep RIGHT University Ave Ramp	
LEFT	Niantic Ave/ Daly City BART Busway	LEFT	University Ave
AHEAD	to Daly City BART Busway Bay 3	RIGHT	University Circle toward Palo Alto Caltrain Station
		RIGHT	Mitchell Ln
		RIGHT	Palo Alto Caltrain Station Busway to Bay 1 or 2



Route ECR OWL

N: Mission & Wellington
S: San Francisco International Airport (SFO)
Terminal A



 Scheduled Timepoint

 Core Alignment

Current as of: JUNE 24, 2018



Route ECR OWL

Current as of: June 24, 2018

Northbound		SOUTHBOUND	
From Courtyard A Bus Stop:		From Mission & Wellington:	
RIGHT	Airport Access Road	Keep RIGHT	Mission St
Keep Right	Airport Access Road	LEFT	Flournoy St
IMMEDIATE	Left road marked "Authorized Vehicles Only"	LEFT	San Jose Ave
AHEAD	Along outside roadway	AHEAD	Mission St
RIGHT	from outside roadway toward terminal 3 (inside)	AHEAD	El Camino Real
RIGHT	from terminal 3 bus stop toward...	LEFT	San Bruno Ave
AHEAD	International Term Courtyard G Bus Stop	SLIGHT RIGHT	to McDonnell Rd
RIGHT	North Link Rd from Courtyard G Bus Stop	AHEAD	McDonnell Rd
LEFT	North Link Rd	Keep RIGHT	McDonnell Rd underneath Freeway Ramps
Keep Right	McDonnell Rd	LEFT	South Link Rd (under SFO Parking Garage)
Keep Left	on McDonnell Rd, use Left Lane	AHEAD	to Courtyard A Bus Stop
LEFT	San Bruno Ave		
RIGHT	El Camino Real		
AHEAD	Mission Street		
AHEAD	to Mission St & Wellington Terminal		

ROUTE CSM CORE

N: San Mateo Caltrain
S: College of San Mateo

DARTMOUTH

NOTE: Franklin turns into 5th at Virginia

FRANKLIN

PARROTT

ELLSWORTH
1ST
4TH
5TH

VIRGINIA

ALAMEDA DE LAS PULGAS

EL CAMINO REAL

Westbound
Eastbound

MACARTHUR

BARNESON

HWY 92

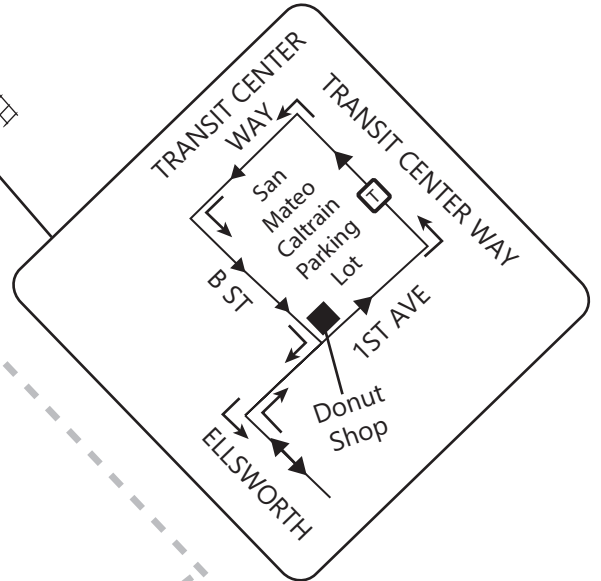
College of San Mateo

PERIMETER

HWY 92

CSM

HILLSDALE



Scheduled Timepoint



Core Alignment

Current as of: AUGUST 3, 2025



Route CSM

Current as of: August 4, 2024

Northbound

From terminal College of San Mateo:

LEFT	Perimeter Rd
AHEAD	onto Hillsdale Blvd
RIGHT	Highway 92 (East) Ramp
EXIT	Alameda de Las Pulgas
LEFT	Alameda de Las Pulgas
RIGHT	Parrot Drive
RIGHT	Franklin Dr
Slight Left	onto 5th (Across Virginia)
LEFT	Dartmouth Dr
AHEAD	4th Ave
LEFT	Ellsworth St
RIGHT	1st Ave
LEFT	into Transit Center Way (San Mateo Caltrain)

SOUTHBOUND

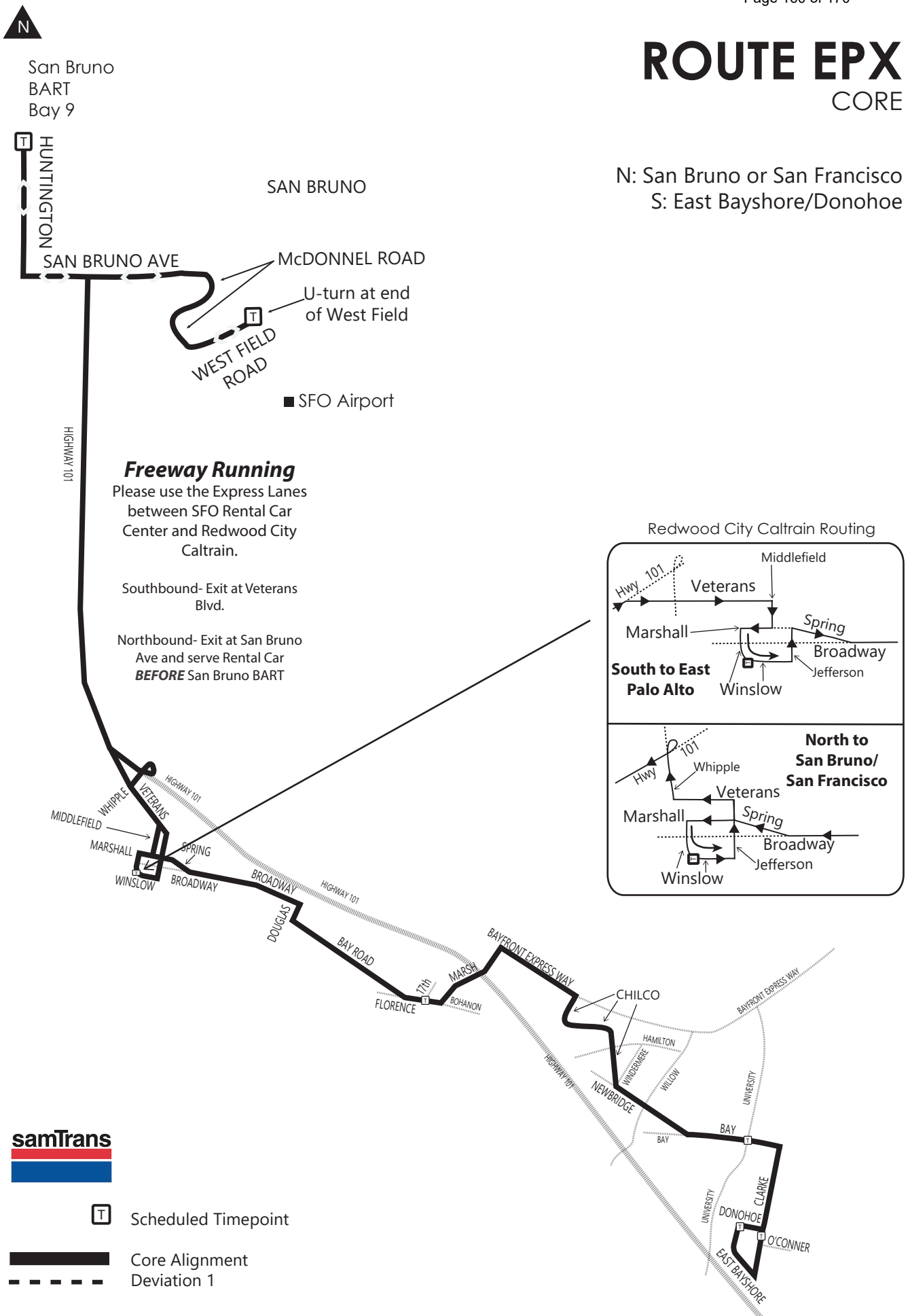
From terminal at San Mateo Caltrain:

Keep LEFT	Transit Center Drive
LEFT	B St
RIGHT	1ST
LEFT	Ellsworth St
RIGHT	4th Ave
AHEAD	onto Dartmouth St
RIGHT	5th Ave
Slight Right	onto Franklin (Across Virginia)
LEFT	Parrot Dr
LEFT	Alameda de Las Pulgas
RIGHT	Highway 92 (West)
EXIT	Hillsdale Blvd
RIGHT	Hillsdale Blvd
RIGHT	CSM Dr
LEFT	into CSM Transit Center

ROUTE EPX

CORE

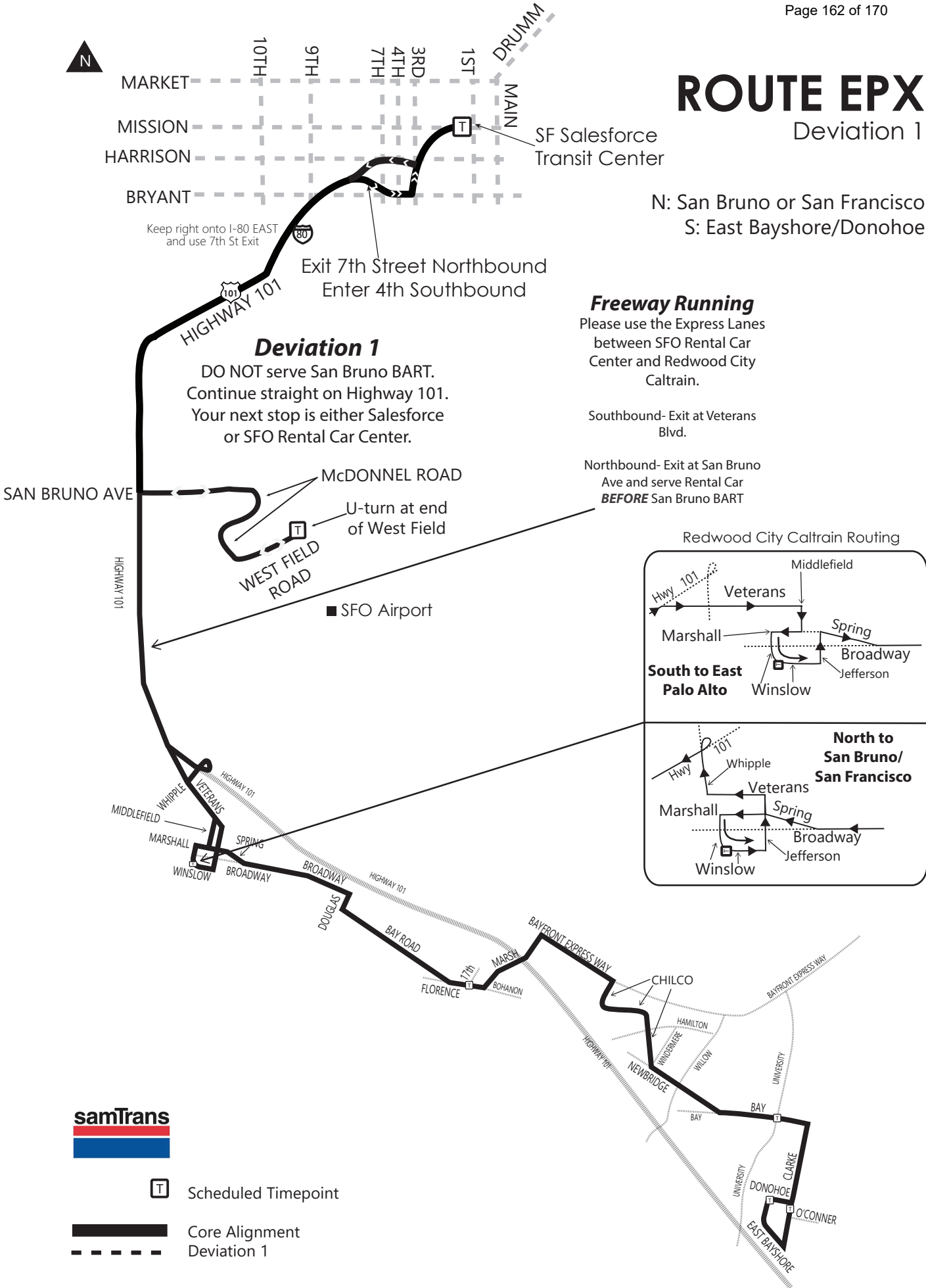
N: San Bruno or San Francisco
S: East Bayshore/Donohoe



Route EPX

Current as of: January 5, 2025

Northbound		SOUTHBOUND	
From Clarke/O'Conner		From Bus Deck:	
AHEAD	Clarke	RIGHT	Huntington
RIGHT	East Bayshore	LEFT	San Bruno Ave
RIGHT	Donohoe	RIGHT	McDonnell Road
LEFT	Clarke	LEFT	West Field Road (U-turn at end to serve Bus Stop)
LEFT	Bay Road	RIGHT	McDonnell Road
Keep Right	onto Newbridge	Keep Left	San Bruno Ave (Only LEFT lane turns left)
RIGHT	Chilco (3rd intersection after Willow)	LEFT	101 south (when safe, please merge as soon
LEFT	Bayfront Expressway		as possible to far left Express Lane
LEFT	Marsh	Merge Right	When safe, after Holly St, begin merging right
RIGHT	Florence		to exit at Whipple, Exit 409)
Keep Right	onto Bay	EXIT	Whipple, continue ahead onto Veterans Blvd
RIGHT	Douglas	RIGHT	Middlefield
LEFT	Broadway	RIGHT	Marshall
Slight Right	Spring	LEFT	Winslow
Slight Left	Marshall	LEFT	Jefferson
LEFT	Winslow	RIGHT	Marshall
LEFT	Jefferson	Ahead	Spring Street
LEFT	Veterans	Ahead	Broadway
RIGHT	Whipple	RIGHT	Douglas
RIGHT	101 North (when safe, please merge as soon	LEFT	Bay
	as possible to far left Express Lane. When safe	Ahead	Florence
	after Millbrae Ave begin merging right)	LEFT	Marsh Road
EXIT	San Bruno Ave	RIGHT	Bayfront Expressway
Keep Right	San Bruno Ave	RIGHT	Chilco
Keep Right	McDonnell Road	LEFT	Newbridge
LEFT	West Field Road (U-turn at end to serve Bus Stop)	Ahead	Bay Road
RIGHT	McDonnell Road	RIGHT	Clarke
Keep Left	San Bruno Ave (Only LEFT lane turns left)	RIGHT	East Bayshore to Terminal at Donohoe
RIGHT	Huntington Ave		
LEFT	into San Bruno BART		



Scheduled Timepoint

Core Alignment
 Deviation 1



Route EPX

Deviation 1

Current as of: June 15, 2025

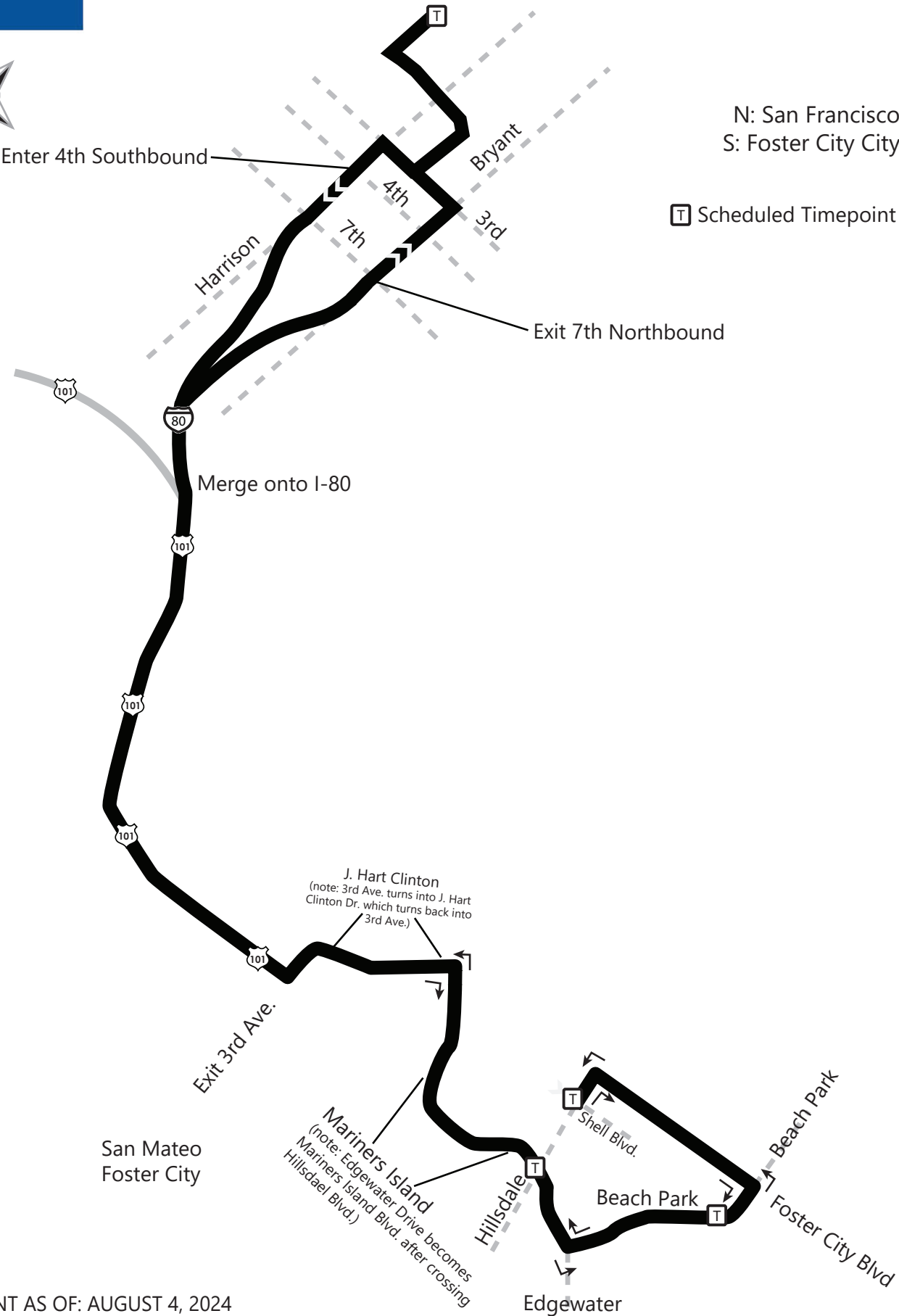
Northbound		SOUTHBOUND	
From Clarke/O'Conner		From Bus Deck:	
AHEAD	Clarke	AHEAD	Salesforce Driveway
RIGHT	East Bayshore	RIGHT	First Exit on right. Do NOT continue left onto Bay Bridge.
RIGHT	Donohoe	RIGHT	Harrison St.
LEFT	Clarke	LEFT	Highway 101 South
LEFT	Bay Road	EXIT	San Bruno Ave
Keep Right	onto Newbridge	LEFT	San Bruno Ave
RIGHT	Chilco (3rd intersection after Willow)	RIGHT	McDonnell Road
LEFT	Bayfront Expressway		West Field Road (U-turn at end to serve Bus Stop)
LEFT	Marsh	LEFT	McDonnell Road
RIGHT	Florence	Keep Left	San Bruno Ave (Only LEFT lane turns left)
Keep Right	onto Bay	LEFT	101 south (when safe, please merge as soon as possible to far left Express Lane
RIGHT	Douglas		When safe, after Holly St, begin merging right to exit at Whipple, Exit 409)
LEFT	Broadway	Merge Right	Whipple, continue ahead onto Veterans Blvd
Slight Right	Spring	EXIT	Middlefield
Slight Left	Marshall	RIGHT	Marshall
LEFT	Winslow	LEFT	Winslow
LEFT	Jefferson	LEFT	Jefferson
LEFT	Veterans	RIGHT	Marshall
RIGHT	Whipple	Ahead	Spring Street
RIGHT	101 North (when safe, please merge as soon as possible to far left Express Lane. When safe after Millbrae Ave begin merging right)	Ahead	Broadway
EXIT	San Bruno Ave	RIGHT	Douglas
Keep Right	San Bruno Ave	LEFT	Bay
Keep Right	McDonnell Road	Ahead	Florence
LEFT	West Field Road (U-turn at end to serve Bus Stop)	LEFT	Marsh Road
RIGHT	McDonnell Road	RIGHT	Bayfront Expressway
Keep Left	San Bruno Ave (Only LEFT lane turns left)	RIGHT	Chilco
RIGHT	101 North	LEFT	Newbridge
MERGE	I-80 East	Ahead	Bay Road
Exit	7th Street	RIGHT	Clarke
Keep Left	onto Bryant	RIGHT	East Bayshore to Terminal at Donohoe
LEFT	3rd St.		
RIGHT	at black gate between Stillman & Perry		
	Samtrans buses are Authorized Vehicles		
AHEAD	Salesforce Driveway to Bus Deck		
Keep Left	At traffic signal to enter bus deck		
AHEAD	Driveway to Guard Shack. Wait for outbound buses to clear and Guard to raise gate.		
NOTE: <u>SPEED LIMIT is 10 MPH on the Bus DECK</u>			
Traffic flows Clockwise through Transit Center			



ROUTE FCX

N: San Francisco
S: Foster City City

Scheduled Timepoint





Route FCX

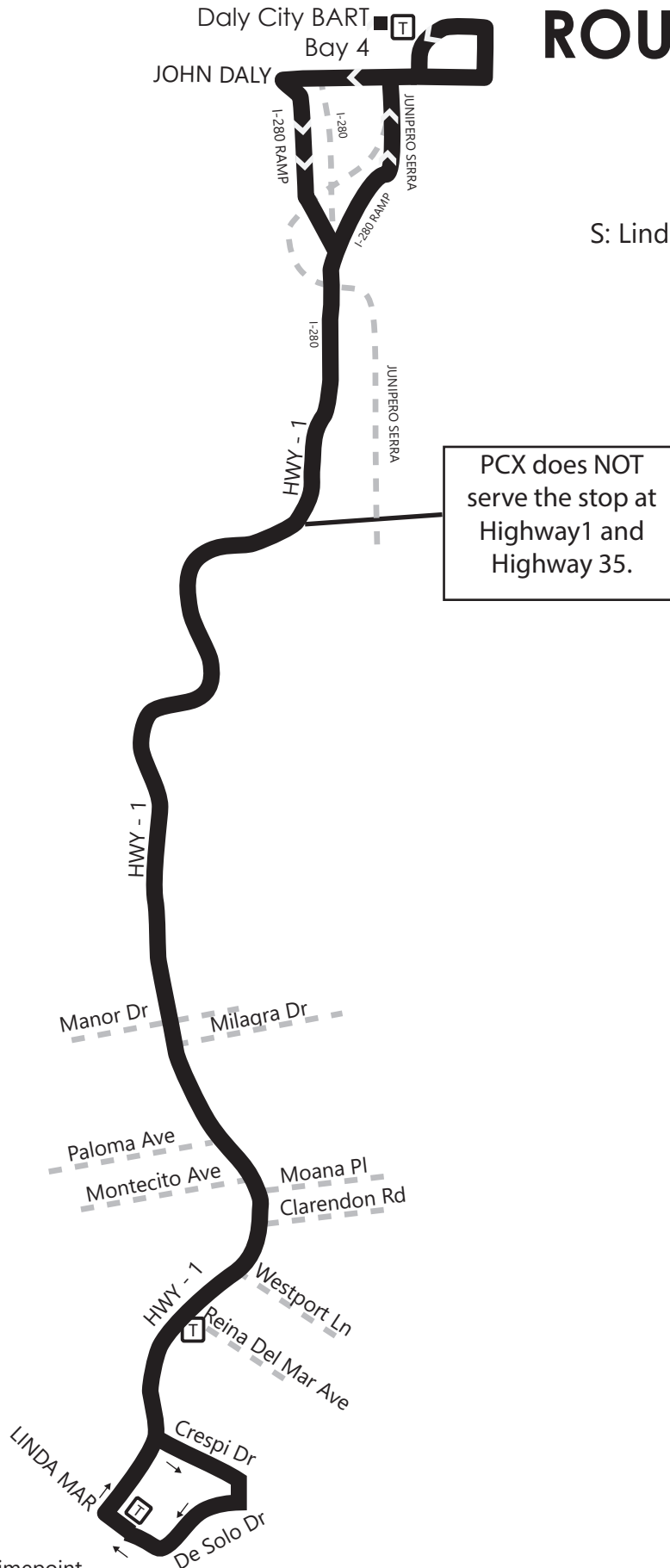
Current as of: August 4, 2024

Northbound		SOUTHBOUND	
From EB Hillsdale Blvd FS Shell Blvd bus stop:		From Bus Deck:	
AHEAD	EB Hillsdale Blvd	LEFT	Salesforce Driveway
RIGHT	Foster City Blvd	RIGHT	First Exit on right. Do NOT continue left onto Bay Bridge.
RIGHT	Beach Park Blvd	RIGHT	Harrison St.
RIGHT	Edgewater Blvd	LEFT	Highway 101 South
AHEAD	Mariners Island Blvd	EXIT	E 3rd Ave in San Mateo
LEFT	E 3rd Ave	AHEAD	J. Hart Clinton Drive
AHEAD	J. Hart Clinton Drive	AHEAD	3rd Ave.
RIGHT	Highway 101 North	RIGHT	Mariners Island
MERGE	I-80 East	AHEAD	Edgewater
Exit	7th Street	LEFT	Beachpark
Keep Left	onto Bryant	LEFT	Foster City
	Use two right lanes to avoid Bay Bridge Traffic	LEFT	E Hillsdale Blvd to bus stop
LEFT	3rd St.		
RIGHT	at black gate between Stillman & Perry		
	Samtrans buses are Authorized Vehicles		
AHEAD	Salesforce Driveway to Bus Deck		
Keep Left	At traffic signal to enter bus deck		
AHEAD	Driveway to Guard Shack. Wait for outbound buses to clear and Guard to raise gate.		
NOTE: <u>SPEED LIMIT is 10 MPH on the Bus DECK</u>			
Traffic flows Clockwise through Transit Center			



ROUTE PCX CORE

N: Daly City BART
S: Linda Mar Park & Ride



 Scheduled Timepoint

 Core Alignment

Current as of: AUGUST 5, 2024

Route PCX

Current as of: August 5, 2024

NORTHBOUND

From terminal at Linda Mar Park & Ride:	
RIGHT	Linda Mar Blvd
RIGHT	Highway 1
AHEAD	Highway 1
KEEP LEFT	Onto 280 North
EXIT	John Daly Blvd/Junipero Serra Blvd (Exit 49A)
AHEAD	Junipero Serra Blvd.
RIGHT	John Daly Blvd
LEFT	De Long St
LEFT	into BART Station

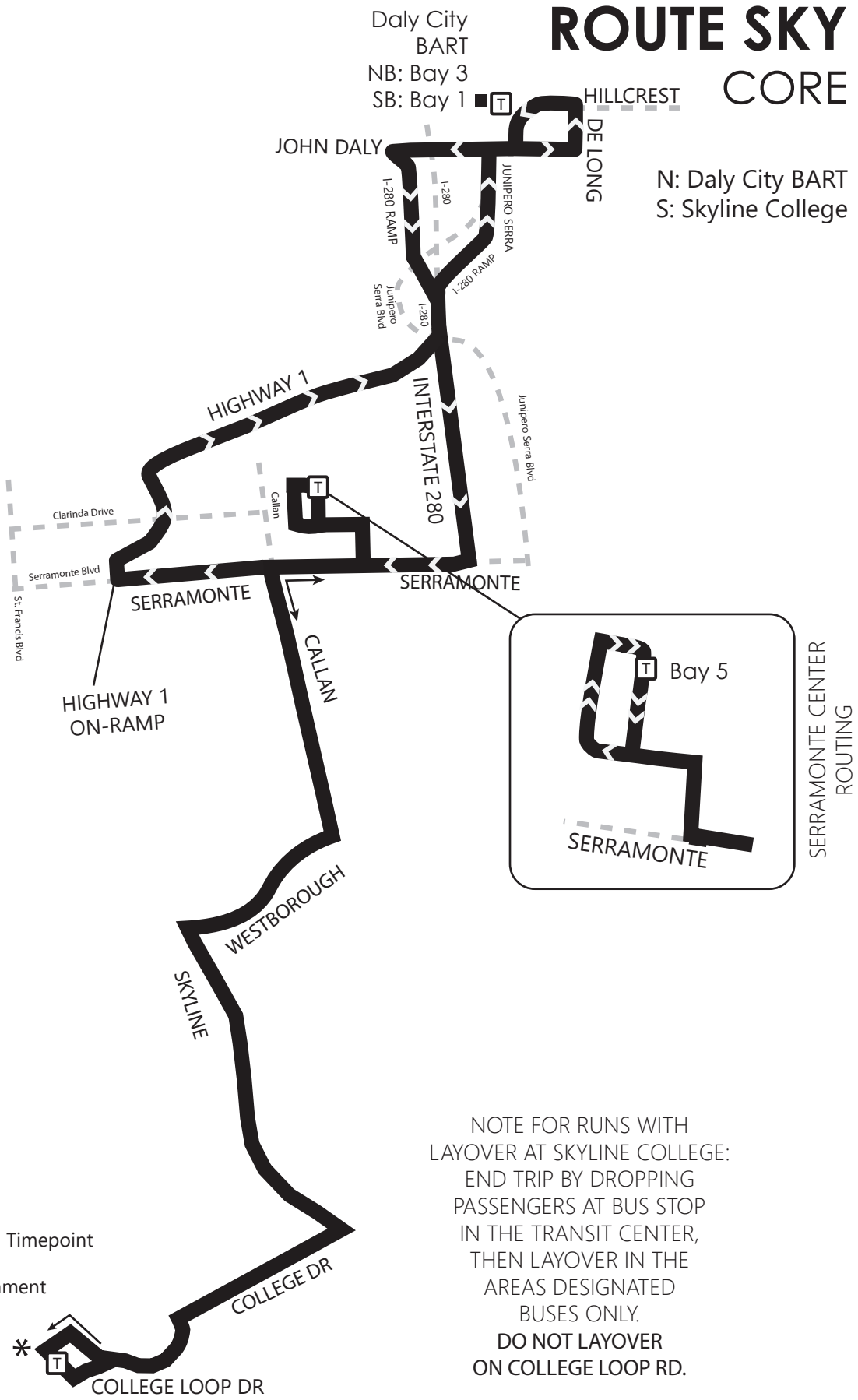
SOUTHBOUND

From terminal at Daly City BART	
AHEAD	Daly City BART Driveway
RIGHT	John Daly Blvd
LEFT	280 South
AHEAD	280 South
KEEP RIGHT	use right two lanes to keep onto Highway 1 South (Exit 47B)
AHEAD	Highway 1 South
LEFT	Crespi Dr
RIGHT	De Solo Dr
RIGHT	Linda Mar Blvd
RIGHT	Linda Mar Park & Ride to terminal



ROUTE SKY CORE

N: Daly City BART
S: Skyline College



Scheduled Timepoint



Core Alignment

Skyline College *

Current as of: AUGUST 4, 2024

NOTE FOR RUNS WITH
LAYOVER AT SKYLINE COLLEGE:
END TRIP BY DROPPING
PASSENGERS AT BUS STOP
IN THE TRANSIT CENTER,
THEN LAYOVER IN THE
AREAS DESIGNATED
BUSES ONLY.
DO NOT LAYOVER
ON COLLEGE LOOP RD.



Route SKY

Current as of: August 4, 2024

Northbound

From terminal at Skyline College:

LEFT	College Loop Drive
RIGHT	College Drive
LEFT	Skyline Blvd
RIGHT	Westborough Blvd
LEFT	Callan Drive
RIGHT	Serramonte Blvd
LEFT	into Serramonte Center
LEFT	at end of driveway
RIGHT	into Transit Center (after stop sign)
	Loop around Transit Center into Bay 4
LEFT	out of Transit Center
RIGHT	Serramonte Driveway
RIGHT	Serramonte Blvd
RIGHT	Highway 1 North
EXIT	I-280 North
EXIT	Junipero Serra/John Daly Blvd
AHEAD	Junipero Serra Blvd
RIGHT	John Daly Blvd
LEFT	DeLong St
LEFT	into BART Station

SOUTHBOUND

From terminal at Daly City BART

RIGHT	John Daly Blvd
LEFT	I-280 South
EXIT	Serramonte Blvd
RIGHT	Serramonte Blvd
RIGHT	into Serramonte Center
LEFT	at end of driveway
RIGHT	into Transit Center (after stop sign)
	Loop around Transit Center into Bay 4
LEFT	out of Transit Center
RIGHT	Serramonte Driveway
RIGHT	Serramonte Blvd
LEFT	Callan Blvd
RIGHT	Westborough Blvd
LEFT	Skyline Blvd
RIGHT	College Dr
LEFT	College Loop Drive
RIGHT	into Skyline Collge Transit Center

End of Map Book